Copyright of this drawing is vested in the Architect and it must not be copied or reproduced without consent. Figured dimensions only are to be taken from this drawing. All contractors must visit the site and be responsible for taking and checking all dimensions relative to their work. Hewitt&Carr Architects Ltd are to be advised of any variation between drawings and site conditions.
THIS DRAWING IS FOR PLANNING PURPOSES ONLY AND CLIENTS/CONTRACTORS ARE ADVISED TO CLARIFY DIMENSIONS WITH THE ARCHITECT PRIOR TO SETTING OUT.

Rev.	Drawn	Comments	Date



FLOOR PLAN 1:100

1:100
2m 0 2m 4m 6m 8m 10m



ROOF PLAN 1:100

Ordnance Survey © Crown copyright 2022 All rights reserved. Licence number 100051789



SITE LAYOUT PLAN 1:200

1:200
4m 0 4m 8m 12m 16m 20m

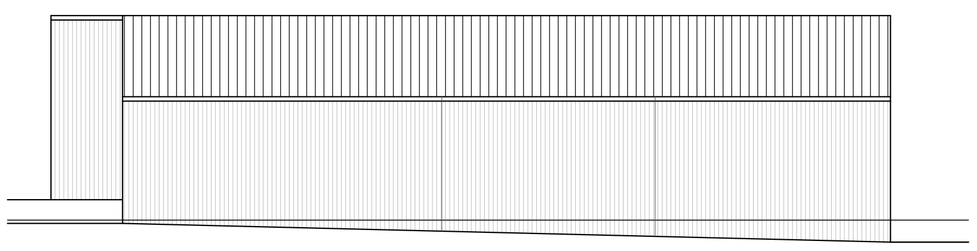

SIDE ELEVATION 1:100

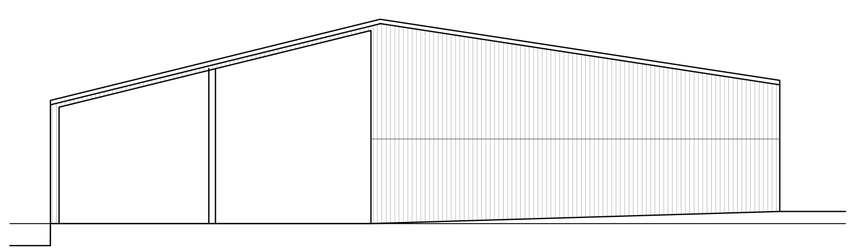

FRONT ELEVATION 1:100

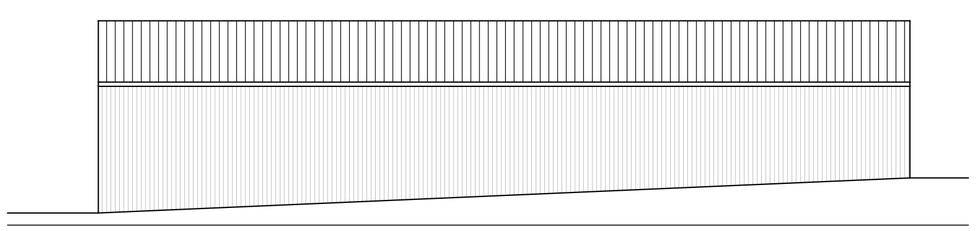

SIDE ELEVATION 1:100

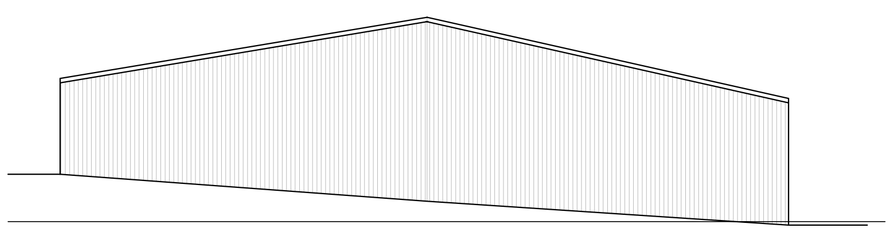

REAR ELEVATION 1:100

Ordnance Survey © Crown copyright 2022 All rights reserved. Licence number 100051789

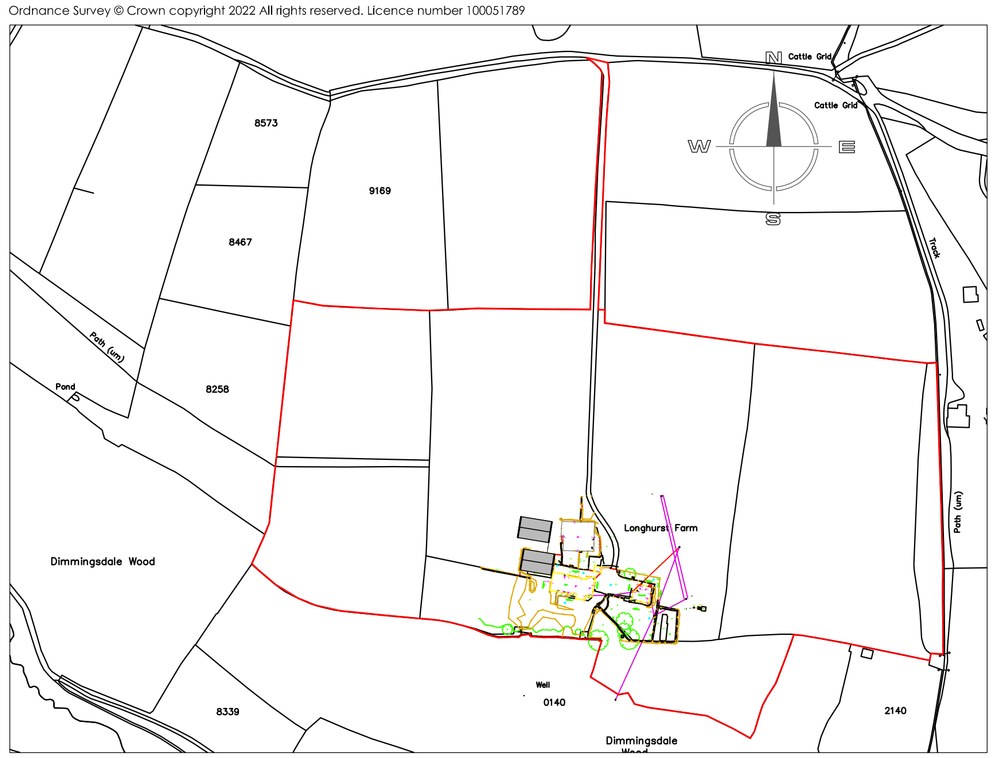

SITE LOCATION PLAN 1:2500

1:2500
50m 0 50m 100m 150m 200m 250m

Hewitt&Carr Architects
A: DaisyBank House I 17-19 Leek Road I Cheadle I ST10 1JE
T: 01538 756888
E: enquiries@hcarchitects.co.uk
W: www.hcarchitects.co.uk

Client
Mr C Hankinson

Project
Proposed agricultural outbuilding
LONGHURST FARM, DIMMINGSDALE
STAFFS, ST10 3AS

Title
Plan and elevations of Barn to be removed

Status

Date May 2022 Drawn MJC

Scale @A1 1:100, 1:1200 Checked

Project No Drawing No.
01192 AL(0)04

Rev

File Ref: H:\REF