All heights, sizes and dimensions should be checked on site by the contractor before any work is put in hand.
Figured dimensions should be taken in preference to scaling and any errors or omissions reported to the architect at once
This drawing has been prepared in accordance with the CDM (Construction Design and Management) and all foreseeable design risks to those involved or affected by construction have been avoided wherever possible



Principle Elevtion - As Existing
1:100



Side Elevtion - As Existing
1:100



Rear Elevtion - As Existing
1:100

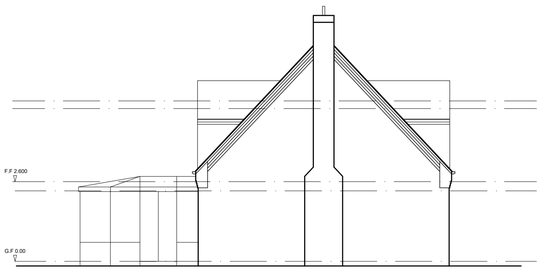

Side Elevation - As Existing
1:100

General Notes;

Existing materials

1. Walls; Facing brickwork
2. Windows; Brown timber/ UPVC double glazed windows
3. Doors; Brown timber doors
4. Roof; Slate tile roof
5. Rainwater pipes/ gutters; Brown PVC Gutters and downpipes
6. Fascias; Brown timber fascias

Areas;
Ground Floor Area; 87.7m^2
First Floor Area; 69.8m^2
Total Existing Area; 157.5m^2

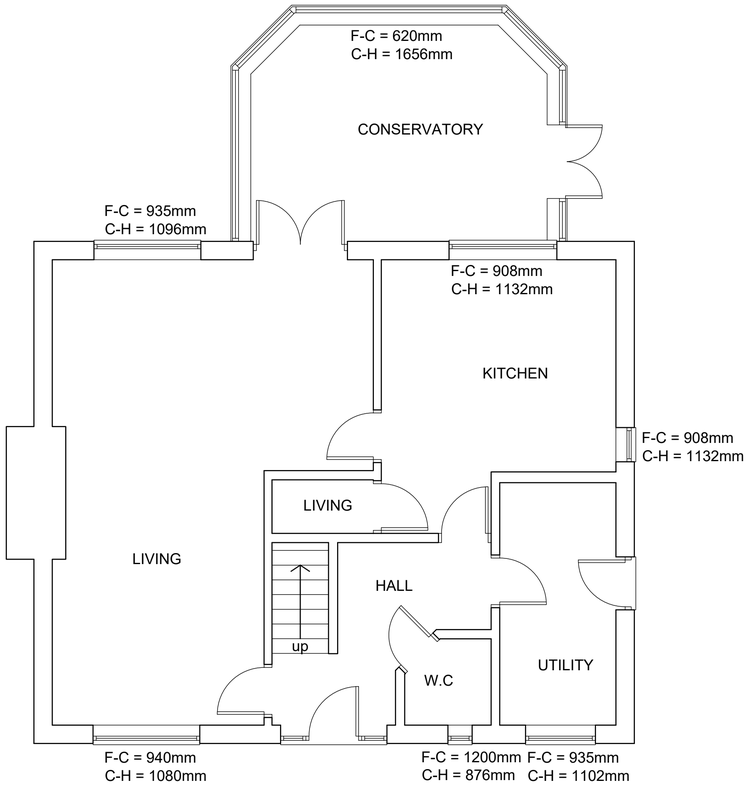

Ground Floor Plan - As Existing
1:50



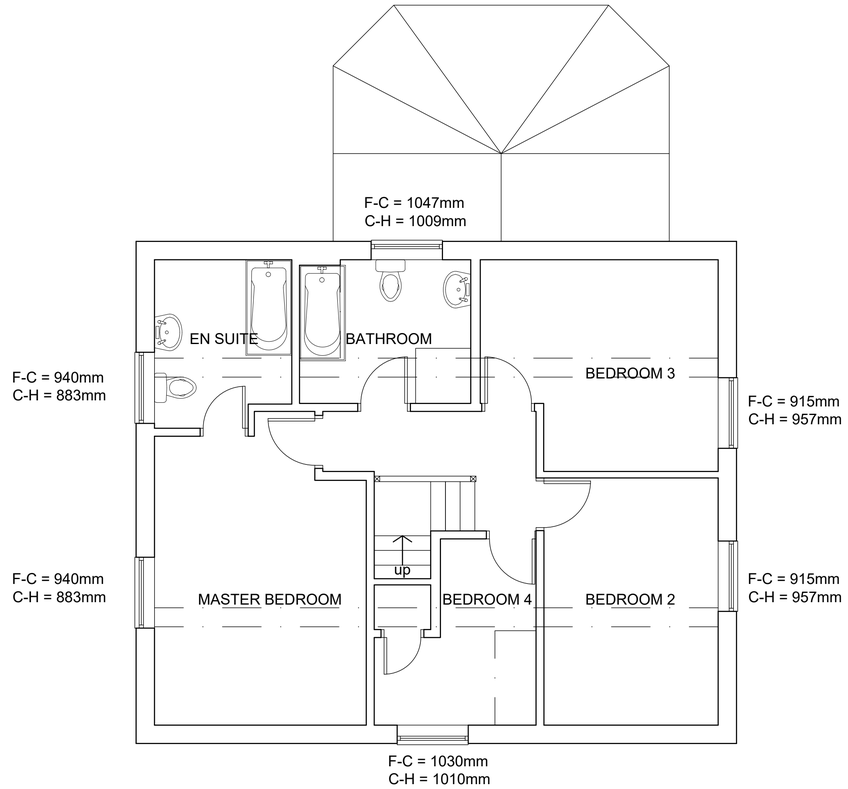

First Floor Plan - As Existing
1:50

Rev	Date	By	Detail
A	2022/07/06		Scale bar adjusted

Drawing status
Planning Application

Client
Mr & Mrs Bostock

Project/Location
Proposed Rear Extension and internal works

Quarry Bungalow
Uttoxeter Road
Blythe Bridge
Stoke-On-Trent
ST11 9ND

Drawing title
Plans and Elevations As Existing

Scale(s)	Date	Drawn	Checked	Job Number
As indicated @A1	14/03/20	--	--	0011

Drawing number PB22-GBD-XX-XX-DR-A-002

Revision A