Copyright of this drawing is vested in the Designer and it must not be copied or reproduced without consent.

Rev.	Drawn	Comments	Date

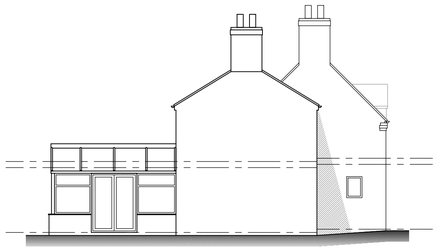

Existing side elevation
Scale 1:100



Existing front elevation
Scale 1:100



Existing side elevation
Scale 1:100

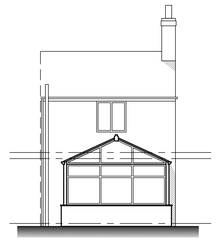

Existing rear elevation
Scale 1:100

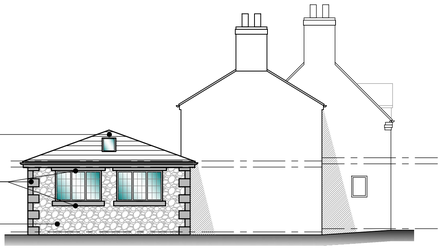

Proposed side elevation
Scale 1:100



Proposed front elevation
Scale 1:100

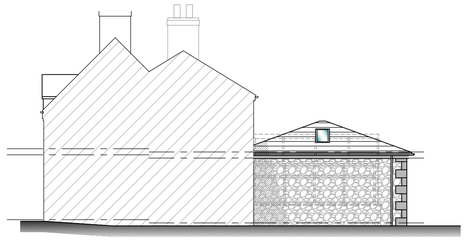

Proposed side elevation
Scale 1:100

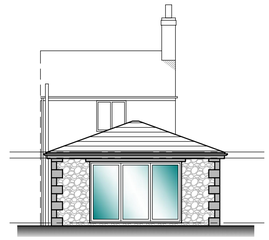

Proposed rear elevation
Scale 1:100

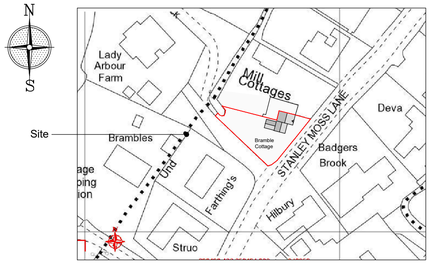

Site location plan
Scale 1:1250

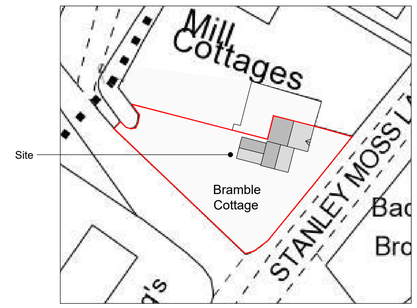

Existing site plan
Scale 1:500

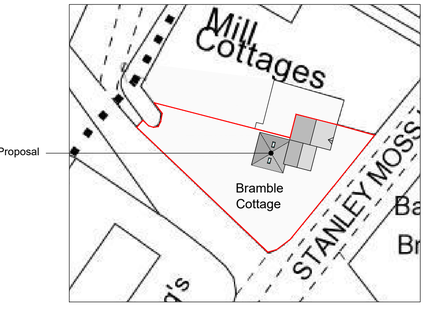

Proposed site plan
Scale 1:500

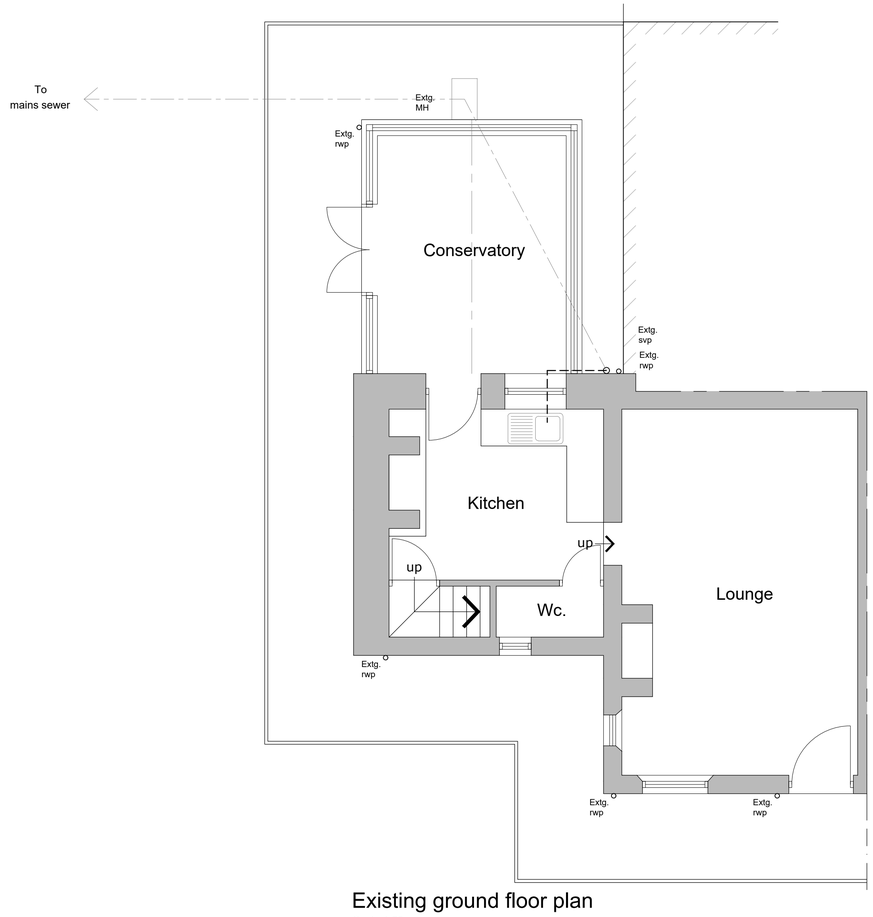

Existing ground floor plan
Scale 1:50

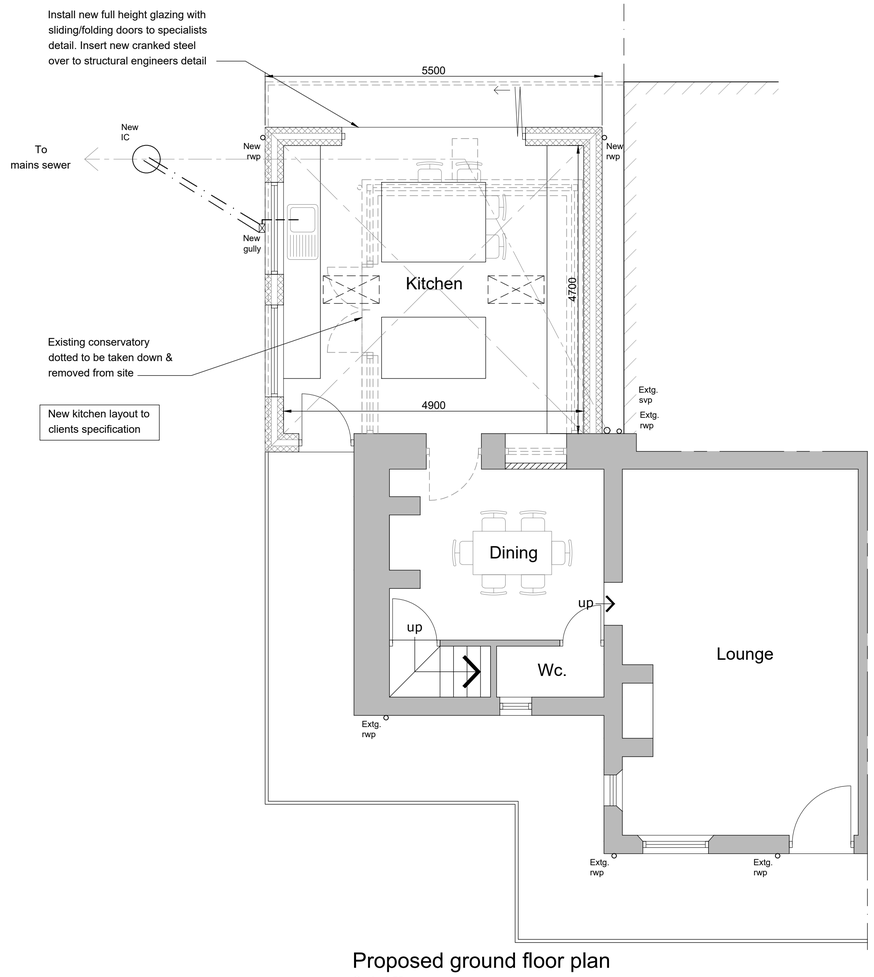

Proposed ground floor plan
Scale 1:50

Reproduced from the Ordnance Survey map with the permission of Ordnance Survey on behalf of The Controller of Her Majesty's Stationery Office
Licence No. AL 100001834

Client
MR & MRS AMISON

Project
PROPOSED ALTERATIONS & EXTENSION TO BRAMBLE COTTAGE, STANLEY MOSS LANE, ST9 9LH

Title
EXISTING / PROPOSED PLANS

Status
LARGER HOUSEHOLDER APPLICATION

Date NOVEMBER 2021 Drawn ME
Scale @A1 AS SHOWN Checked

Project No 100-01 Drawing No. Rev

Copyright ©M&E Design Sol. 2019. All rights reserved.