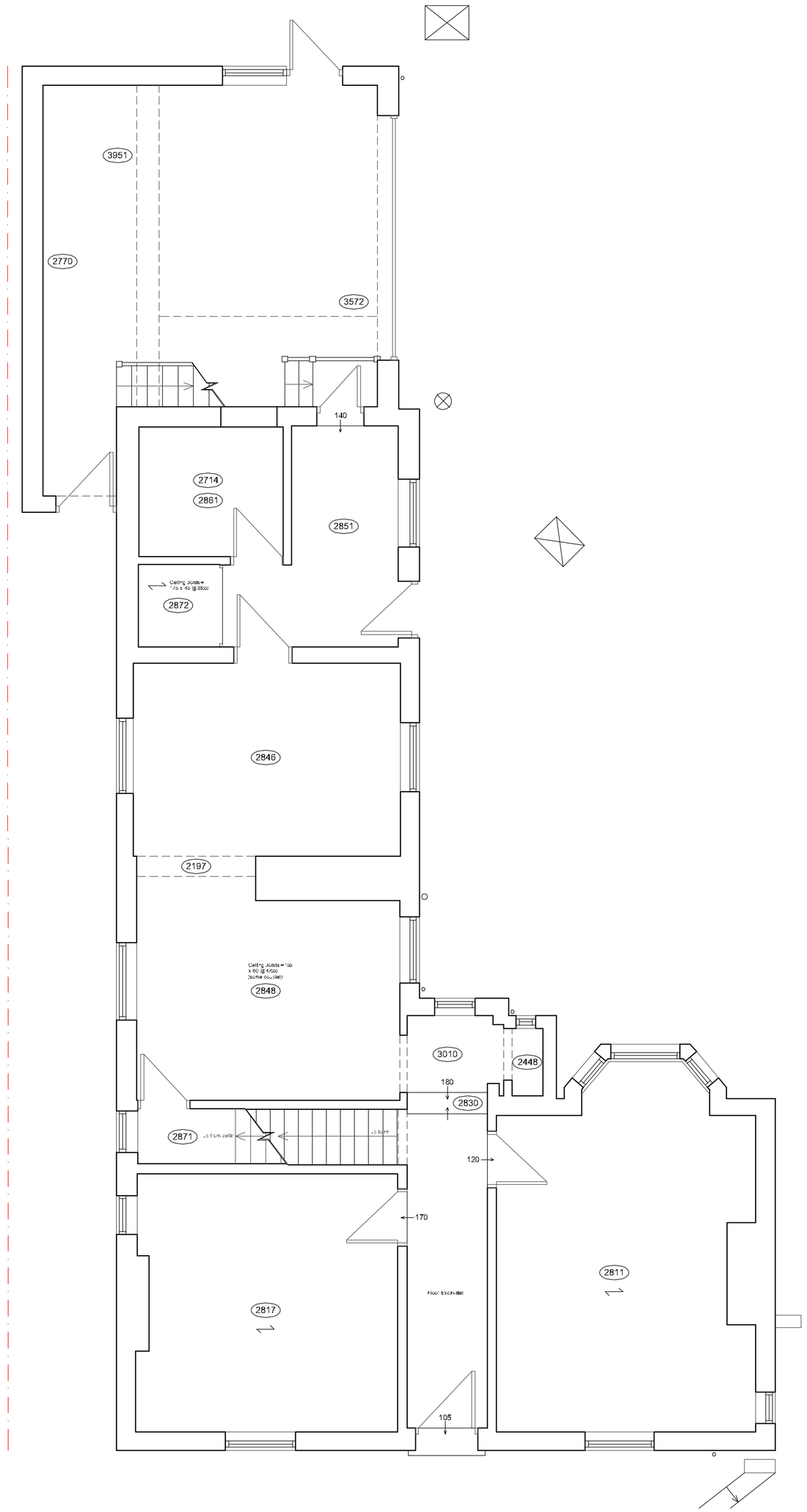

Ground Floor Plan 1:50

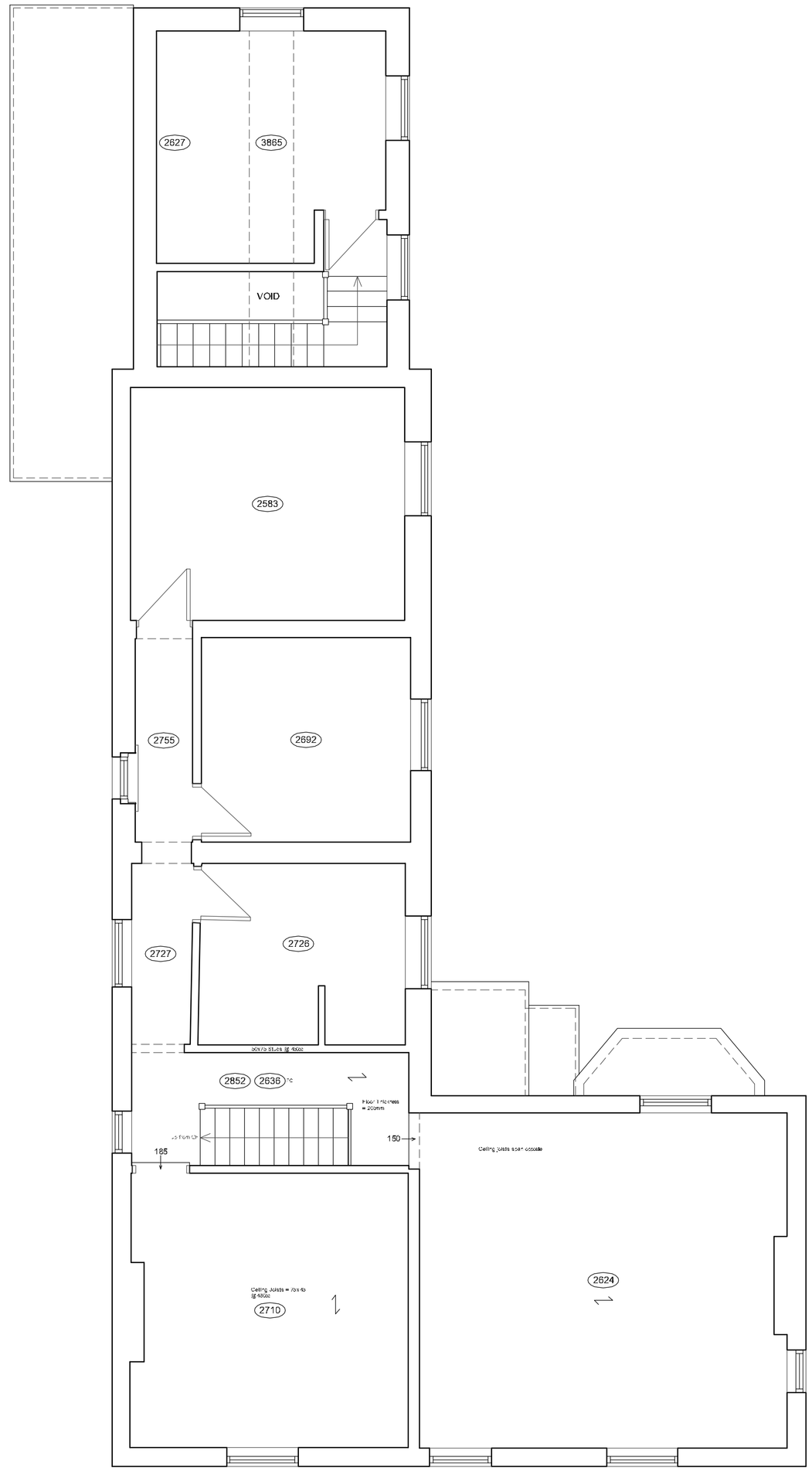

First Floor Plan 1:50

1:50
1m 0 1m 2m 3m 4m 5m

1:500
10m 0 10m 20m 30m 40m 50m

1:1250
25m 0 25m 50m 75m 100m 125m

Copyright of this drawing is vested in the Architect and it must not be copied or reproduced without consent. Figured dimensions only are to be taken from this drawing. All contractors must visit the site and be responsible for taking and checking all dimensions relative to their work. Hewitt&Carr Architects Ltd are to be advised of any variation between drawings and site conditions.
THIS DRAWING IS FOR PLANNING PURPOSES ONLY AND CLIENTS/CONTRACTORS ARE ADVISED TO CLARIFY DIMENSIONS WITH THE ARCHITECT PRIOR TO SETTING OUT.

Rev.	Drawn	Comments	Date

Ordnance Survey © Crown copyright 2021 All rights reserved. Licence number 100051789

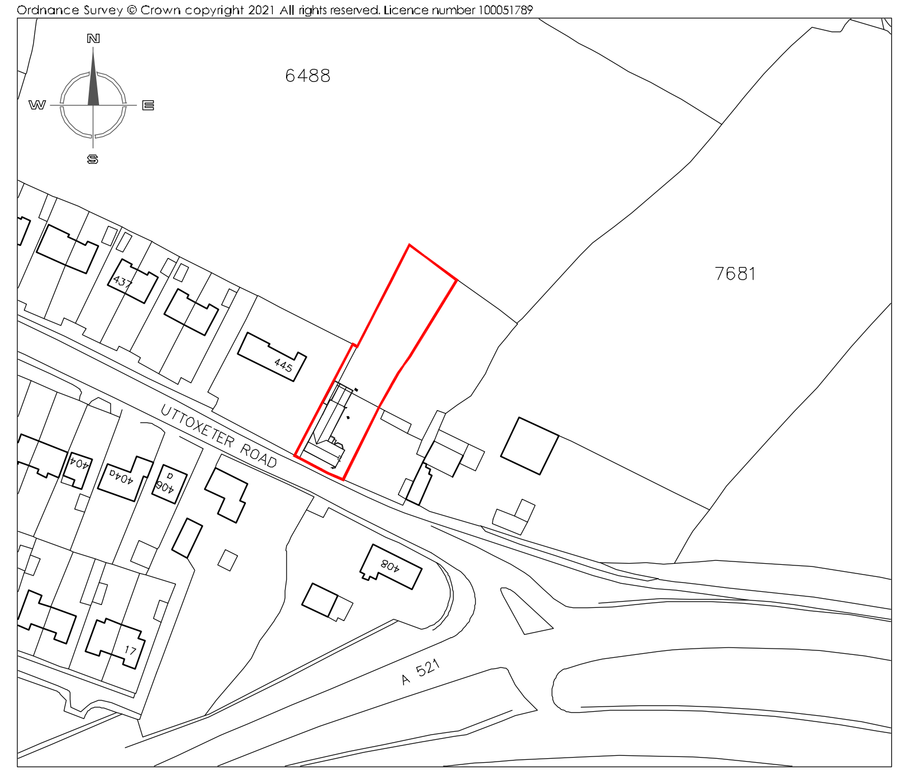

Site Location Plan 1:1250

Ordnance Survey © Crown copyright 2021 All rights reserved. Licence number 100051789

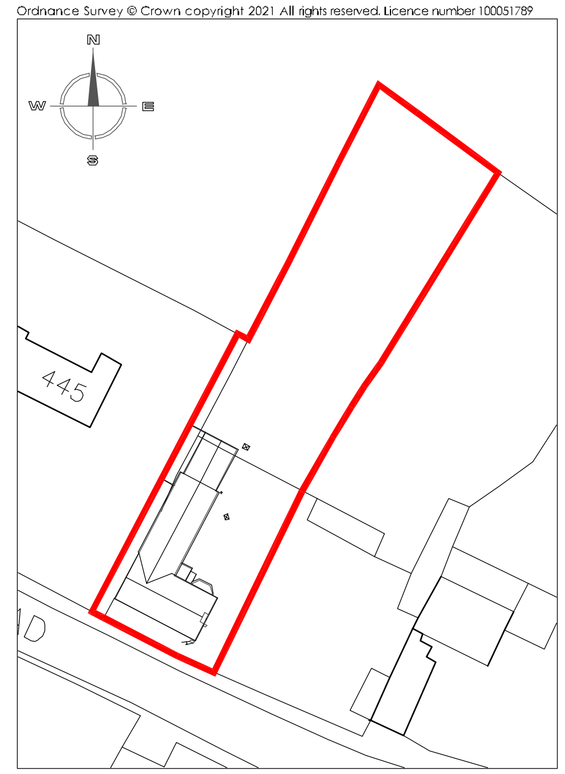

Site Plan 1:500

Hewitt&Carr Architects
A: Daisybank House | 17-19 Leek Road | Cheadle | ST10 1JE
T: 01538 756888
E: enquiries@hcarchitects.co.uk
W: www.hcarchitects.co.uk

Client
Mr & Mrs M Bell

Project
Proposed Extension at 455 Uttoxeter Road, Blythe Bridge, Stoke-on-trent

Title
Plans as Existing

Status
Survey

Date Nov 2021
Drawn BVC
Scale @A1 As Stated
Checked

Project No. 01117
Drawing No. AL(0)01
Rev

SURVEY