Copyright of this drawing is vested in the Architect and it must not be copied or reproduced without consent. Figured dimensions only are to be taken from this drawing. All contractors must visit the site and be responsible for taking and checking all dimensions relative to their work. Hewitt&Carr Architects Ltd are to be advised of any variation between drawings and site conditions.
CLIENTS ARE ADVISED TO CLARIFY DIMENSIONS WITH THE ARCHITECT PRIOR TO SETTING OUT AND NOT TO SCALE FROM THE DRAWING

Rev.	Drawn	Comments	Date

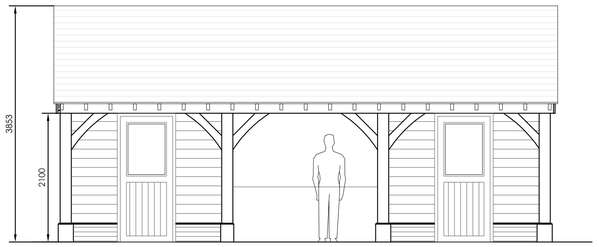

FRONT ELEVATION 1:50

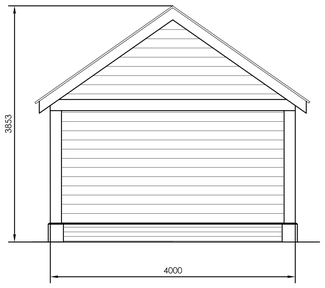

SIDE ELEVATION 1:50

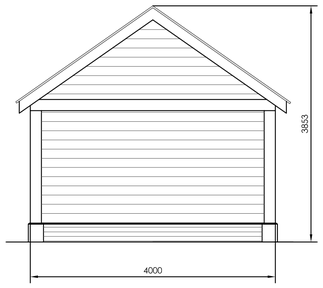

SIDE ELEVATION 1:50

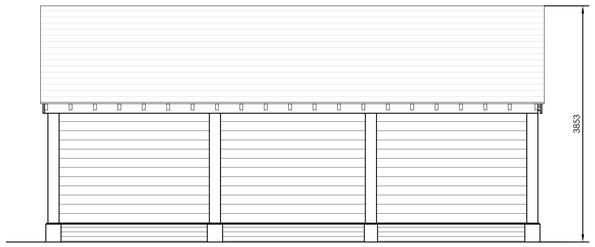

REAR ELEVATION 1:50

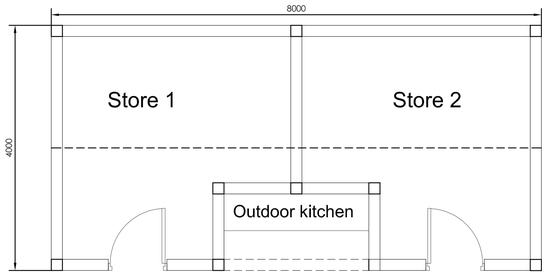

GROUND FLOOR PLAN 1:50



ROOF PLAN 1:50

Ordnance Survey © Crown copyright 2021 All rights reserved. Licence number 100051789

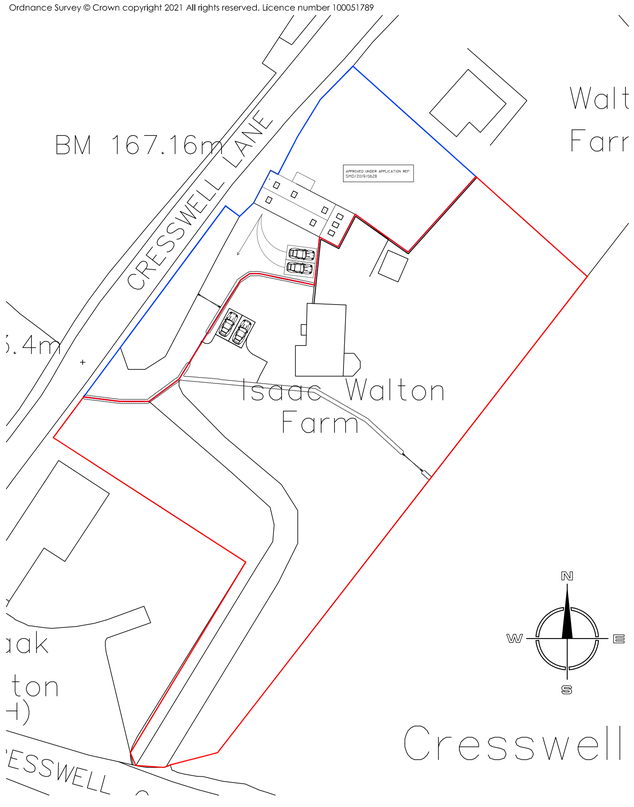

SITE LAYOUT PLAN AS EXISTING 1:500

Ordnance Survey © Crown copyright 2021 All rights reserved. Licence number 100051789

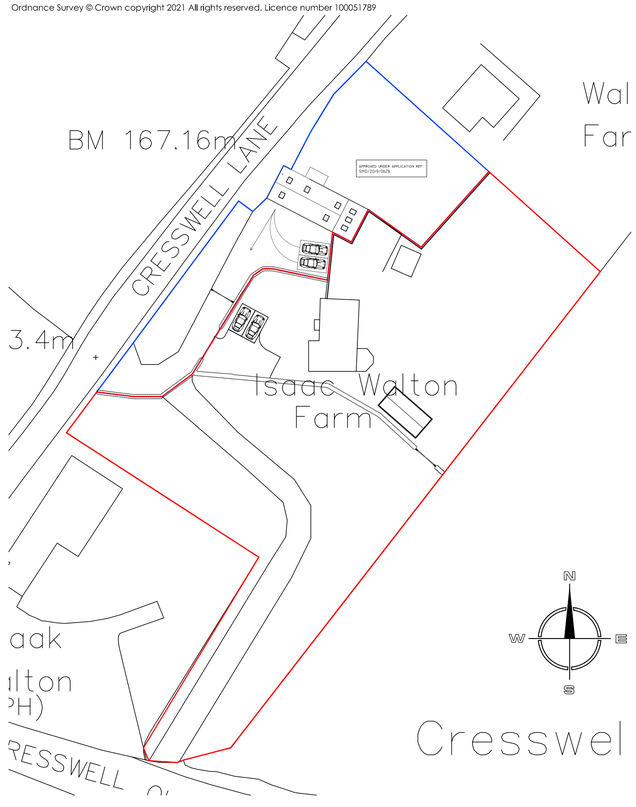

SITE LAYOUT PLAN PROPOSED 1:500

Ordnance Survey © Crown copyright 2021 All rights reserved. Licence number 100051789

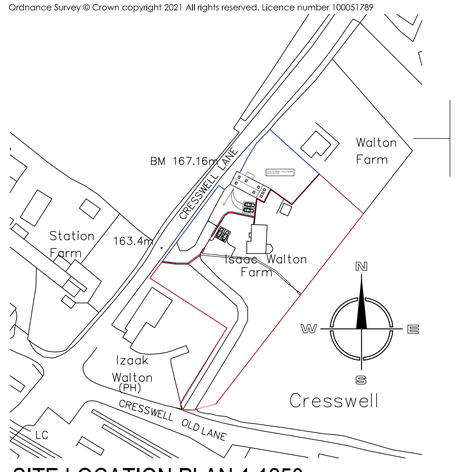

SITE LOCATION PLAN 1:1250

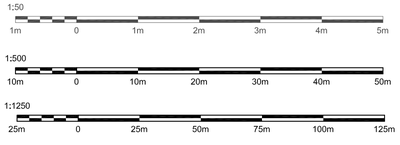

Hewitt&Carr Architects
A: 2-4 Cross Street | Cheadle | Staffordshire | ST10 1NP
T: 01538 756888
E: enquiries@hcarchitects.co.uk
W: www.hcarchitects.co.uk

Client
Mr and Mrs M Swinnerton
Cresswell Lane, Cresswell, ST11 9RE

Project
Timber Outbuilding

PLANNING

Title
Plans and elevations as proposed

Status
SCHEME

Date DEC 2021
Drawn HMM
Scale @A1 AS NOTED
Checked

Project No 00811
Drawing No. AL(0)101
Rev

File Path: N:\REF