

Site Location Plan- 1:1250

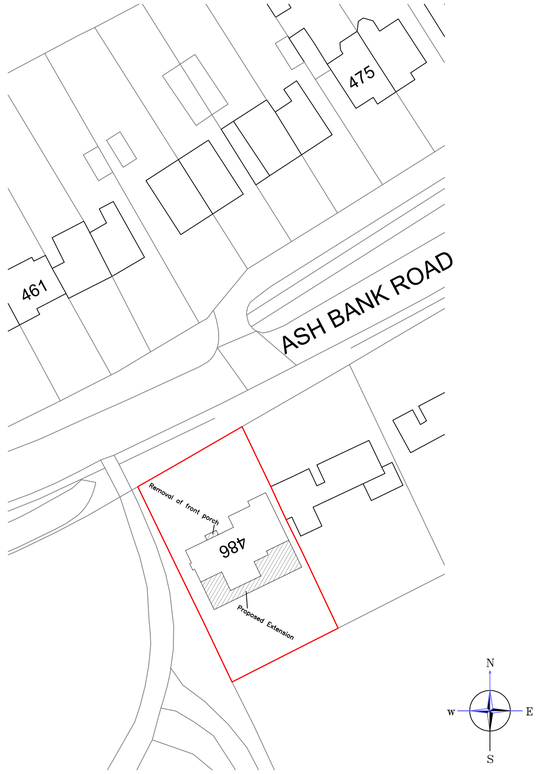

Site Layout Plan- 1:500

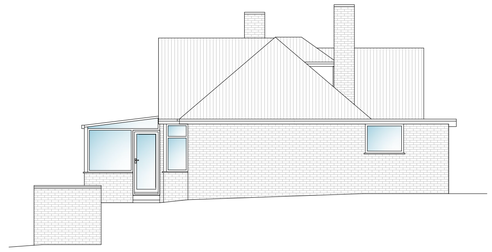

Existing Side Elevation- 1:100



Proposed Site Elevation- 1:100



Existing Front Elevation- 1:100



Existing Rear Elevation- 1:100

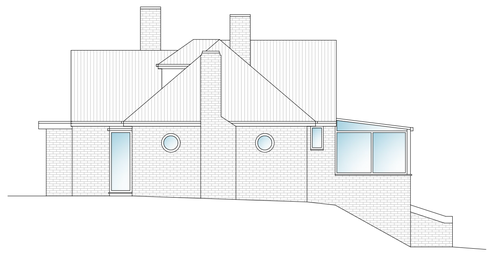

Existing Side Elevation- 1:100



Proposed Front Elevation- 1:100



Proposed Rear Elevation- 1:100

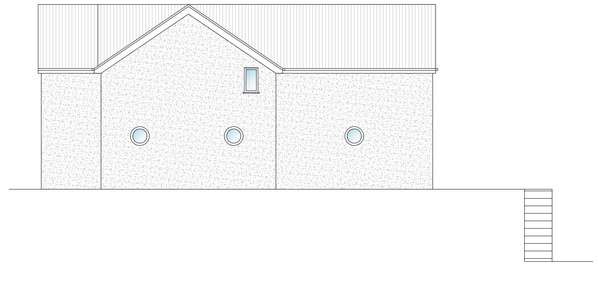

Proposed Side Elevation- 1:100

GENERAL NOTES

Disclaimer

This drawing is to be read in conjunction with all other relevant drawings & specifications provided by Post My Plans. Use figured dimensions only, all dimensions and levels to be checked on site prior to construction and any discrepancies to be highlighted immediately for the attention of Post My Plans.
Responsibility cannot be accepted for alteration and/or deviation from this design without prior acknowledgement of Post My Plans. Prior to any works commencing on site the local building control officer is to be contacted regarding the current status/revision for regulatory approval. All work to be to the entire satisfaction of the Local authonty Building Surveyor not withstanding anything shown or indicated on these drawings. All workmanship and materals to be the best of their respective kind and at least equivalent of the appropriate Britsh Standard Code of Practice. All relevant dimensions and levels to be ascertained or checked and verified on site before specific areas of work are commenced.

Crown Copyright 2013; reproduction in whole or in part is prohibited without the prior permission of Ordnance Survey- 100053143

PROJECT NAME:
486 Ash Bank Road

DRAWING TITLE:
Existing & Proposed Floor Plans

DRAWN BY:
Sags

CHECKED BY:
Sags

DATE:
01/10/21

CLIENT
Anthony Pearce

Post My Plans
Suite G18, Genesis Centre,
Innovation Way, Stoke-on-Trent
Staffs, ST6 4BF
Email: info@postmyplans.co.uk
Web: www.postmyplans.co.uk
Tel: 07555 291 330

PROJECT NO:
1419

SCALE:
varies

SHEET:
A1

SHEET NO:
002

REVISION:
-

UNIT:
mm