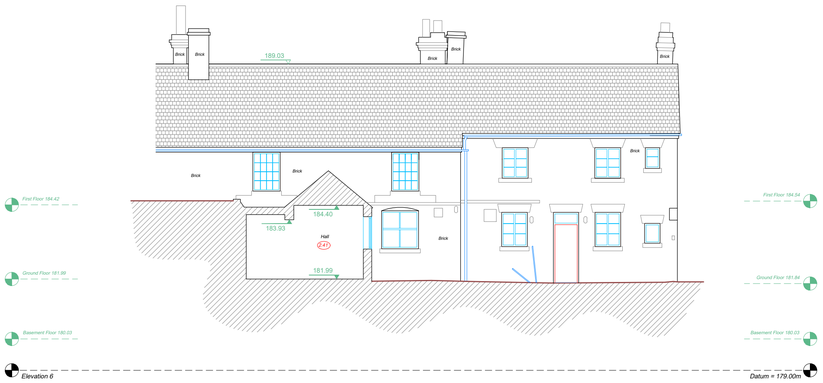

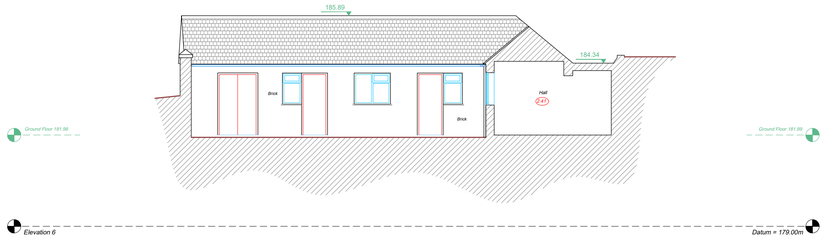

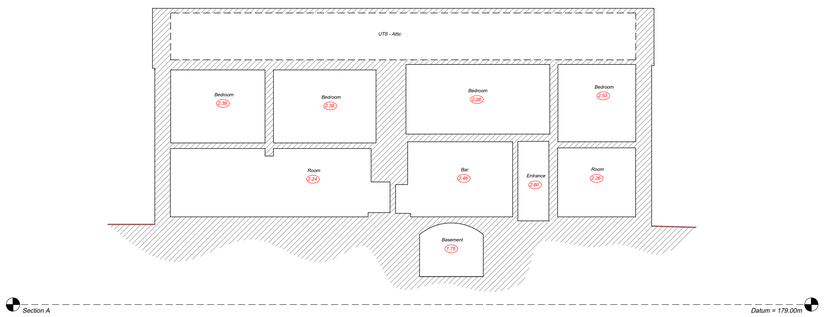

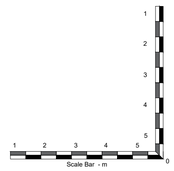

Floor Plan Legend:

- Window Cill & Head Height (Sill 1.00m, Head 2.00m) — SHt: Sill Height From FFL; HHt: Head Height From FFL
- Door Height From FFL (Ht 2.00)
- Overhead Detail
- Stairs/Step
- Radiator (RAD)
- Ventilation / Overhead
- Access Hatch (Hatch)
- TV Point
- Phone Point
- 13A Power Socket
- Fused Socket
- Shaver Socket
- Extractor Fan
- Lantern Light
- Down Light
- Light Dimmer Switch
- Light Switch
- Fixed Lighting
- Fire Alarm Button (FA)
- Fire Extinguisher (FX)
- Room Name (Reception)
- Floor Covering (Carpet)
- Ceiling Height (2.49)
- Internal Floor Level (IFL 145.80)

Topographic Legend:

- Buildings / Walls
- Building Canopy / Overhang
- Concrete edge
- Kerb line
- Centre Line
- Barrier
- Hedge
- Security Fence
- Panel Fence
- Gate
- Overhead Line
- Tree / Sapling (SAP)
- Tree Canopy Line
- Chambers
- Survey Station & Name (CS1)
- Bench Mark (BM 100.00)
- Temporary Bench Mark (TBM 100.00)
- Cover level (CL)
- Invert level (IL)
- Pipe invert (diameter) (Inv Ø 0.25)
- Gully (GU)
- Manhole (MH)
- Inspection chamber (IC)

Trig	Trig Pillar	FS	Flag Staff
Rdg	Ridge Level	Mrk	Gas Marker
Eave	Eave Level	EP	Electric Post
DPC	Dpc Level	TP	Telegraph Post
FL	Floor Level	Invt	Pipe Invert
Soff	Soffit Level	GU	Gully
TBx	Control Box	RP	Rodding Point
LP	Lamp Post	BT	Bt Cover
SP Post	Sign Post	CO	Cover Unknown
	Post	EC	Electricity Cover
WM	Water Meter	TL	Traffic Light
BB	Bellisha Beacon	FH	Fire Hydrant
BOL	Bollard	GAS	Gas Cover
BS	Bus Stop	SV	Stop Valve
ER	Earthing Rod	TV	Tv Cover
Box	Post Box	GV	Gas Valve
MS	Mile Stone	Peg	Peg

LAND
BUILDING
3D LASER SCANNING
BIM
SITE ENGINEERING & SETTING OUT
UTILITY
DRAINAGE CCTV SURVEYS & REPORT
QUALITY ASSURANCE SURVEYS & REPORT

CASTLE SURVEYS LTD

CASTLE SURVEYS LTD
CASTLE HOUSE
SOUTH STREET
ASHBY-DE-LA-ZOUCH
LEICESTERSHIRE
LE65 1BR

WWW.CASTLESURVEYS.CO.UK

MIDLANDS: 01530 569338
LONDON: 020 3728 2884
MANCHESTER: 0161 549 0206

CLIENT:
Urban Designs

SITE DETAILS:
The Swan Inn
Cheadle

TITLE:
Existing Elevations & Sections

DRAWING NO.:	REV:
21389-21-04	

SCALE:	DATE:
1: 100	05-07-21
DRAWN: RT	CHECKED: PJ

LEVEL DATUM: OSGB36(15)

Paper Size - A1

Comments:

This plan should only be used for its original purpose. Castle Surveys Ltd dos not accept any responsibility for this plan if supplied to any other party, other than the original client.

All dimensions and levels should be check on site prior to design and construction.

Drainage information (where applicable) has been visually inspected from the surface and therefore should be treated as approximate only. Some services may have been omitted due to parked vehicles or due to the site being overgrown with vegetation.

Tree information (where applicable) has been surveyed from ground level and therefore should be treated as approximate only. Advise that a tree survey should be carried out.

Roof linework (where applicable) is indicative only.

©Copyright Castle Surveys Ltd 2020