Copyright of this drawing is vested in the Designer and it must not be copied or reproduced without consent.

Rev.	Drawn	Comments	Date

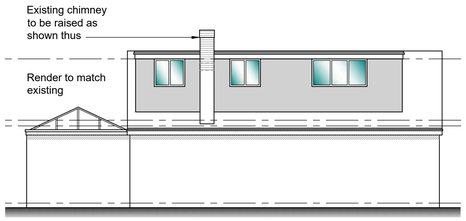

Proposed side elevation
Scale 1:100

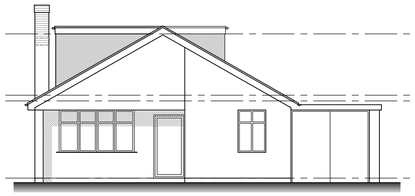

Proposed front elevation
Scale 1:100

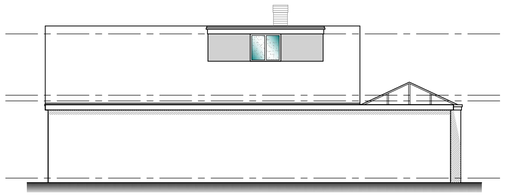

Proposed side elevation
Scale 1:100

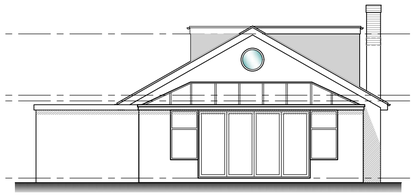

Proposed rear elevation
Scale 1:100

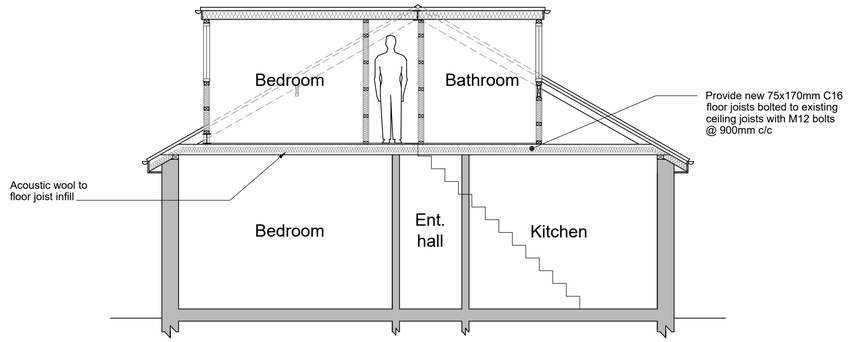

Proposed front elevation
Scale 1:50

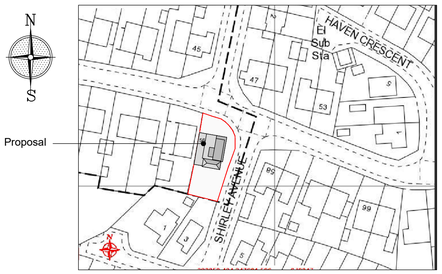

Site location plan
Scale 1:1250



Proposed site plan
Scale 1:500

Reproduced from the Ordnance Survey map with the permission of Ordnance Survey on behalf of The Controller of Her Majesty's Stationery Office
Licence No. AL 100001834

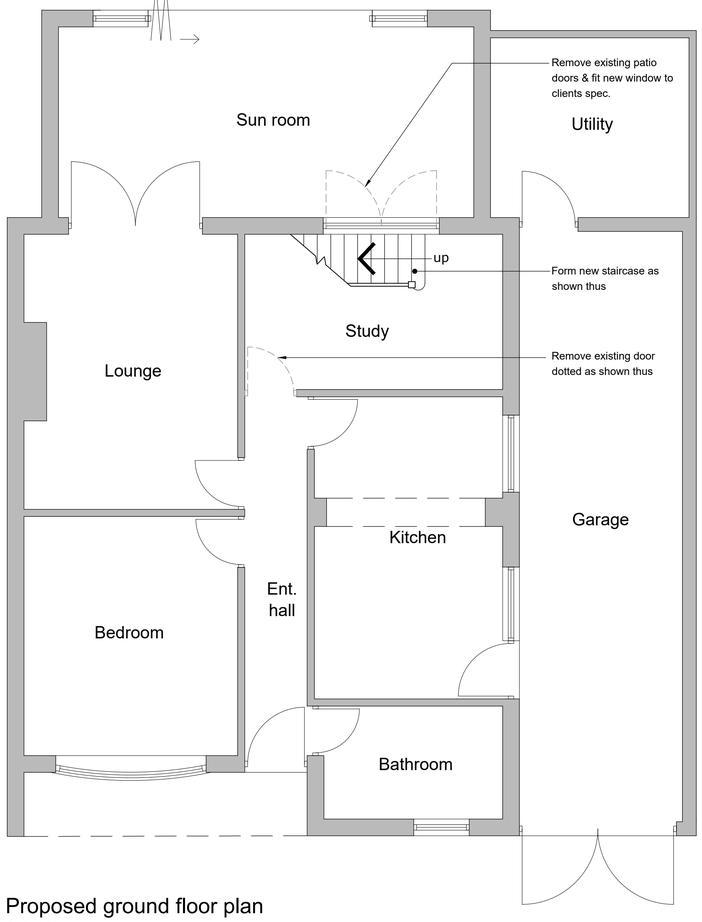

Proposed ground floor plan
Scale 1:50

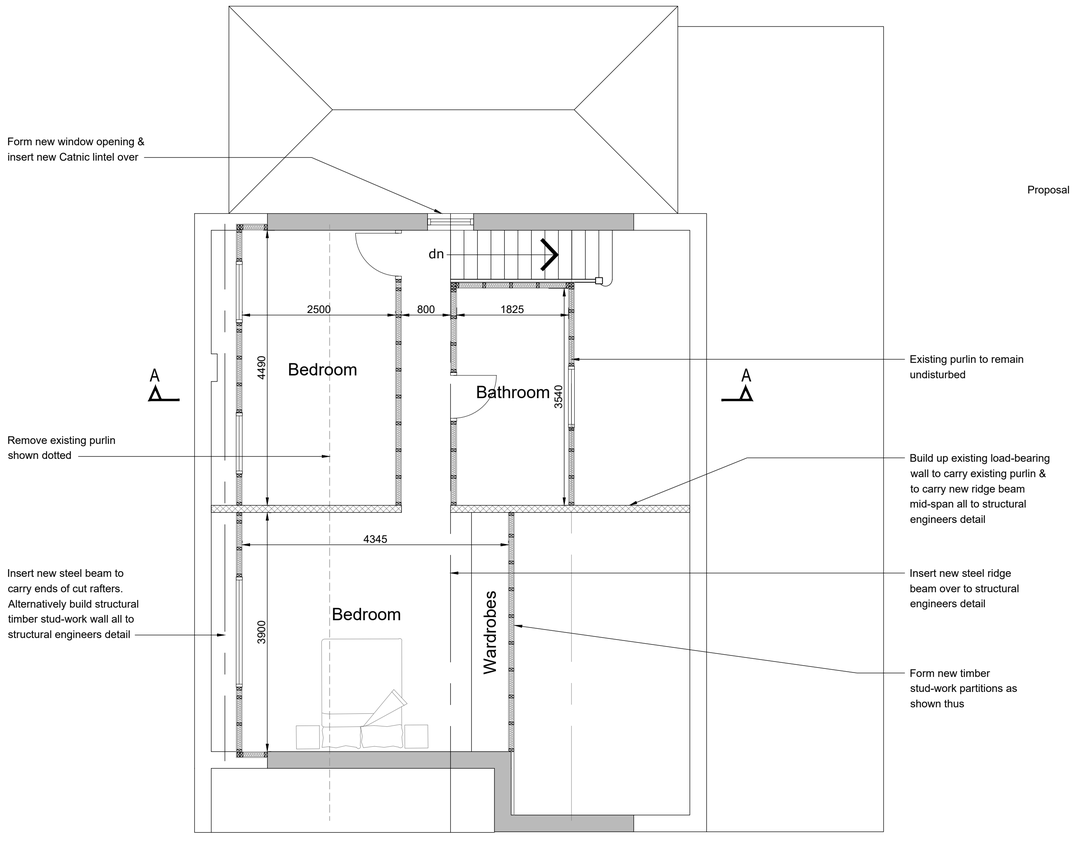

Proposed first floor plan
Scale 1:50

Client
MR & MRS TATTUM

Project
PROPOSED ALTERATIONS & LOFT CONVERSION TO 56 MOSS PARK AVENUE, WERRINGTON, ST9 0EP

Title
PROPOSED PLANS

Status
PERMITTED DEVELOPMENT

Date AUGUST 2021 Drawn ME

Scale @A1 AS SHOWN Checked

Project No 100-02 Drawing No. Rev

Copyright ©M&E Design Sol. 2019. All rights reserved.