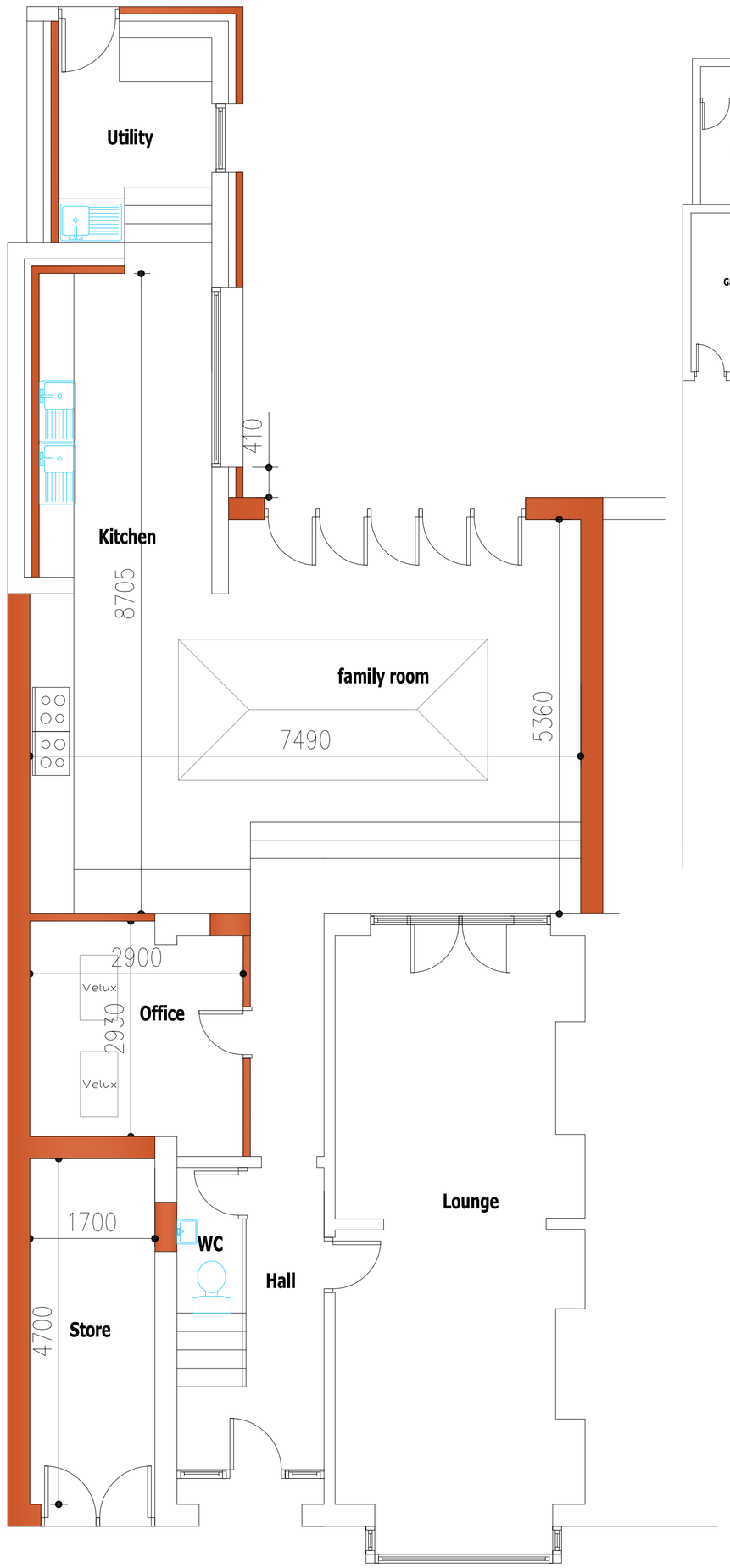

Proposed ground floor plan

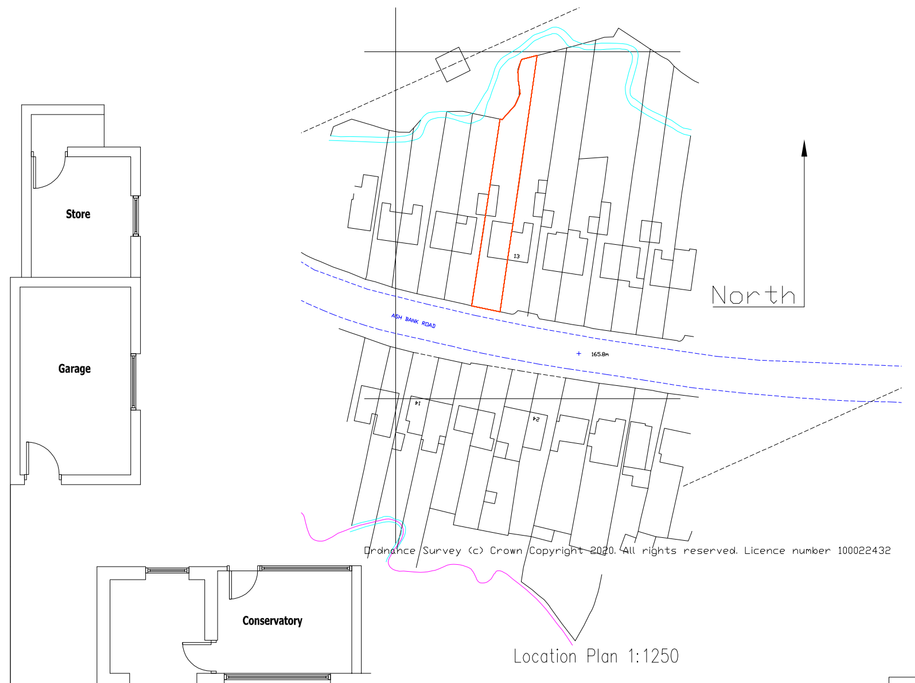

Location Plan 1:1250

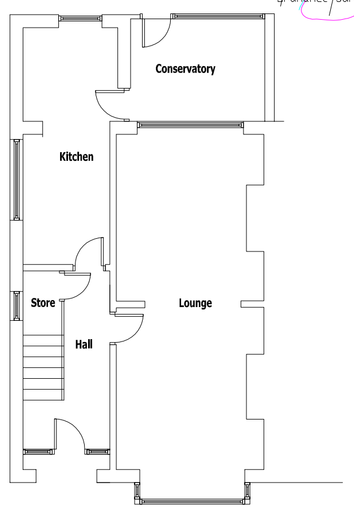

Existing ground floor plan



Block Plan 1:200

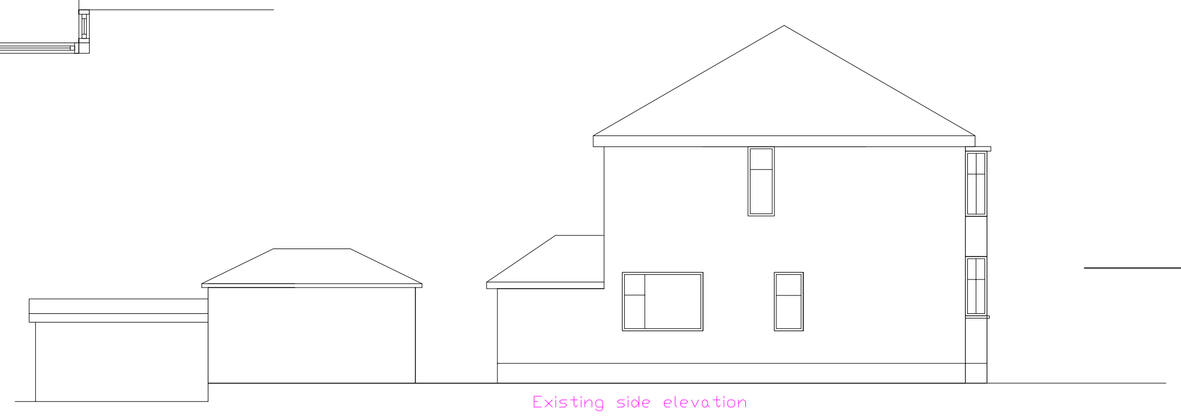

Existing side elevation

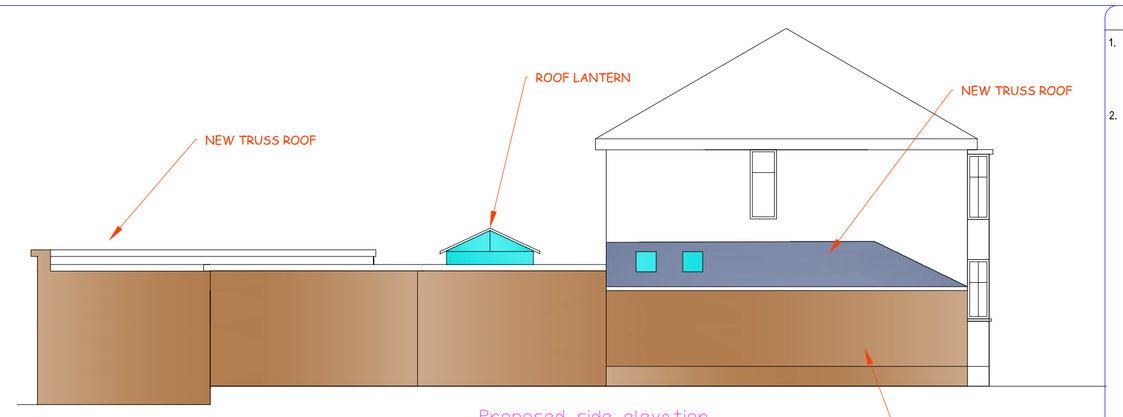

Proposed side elevation

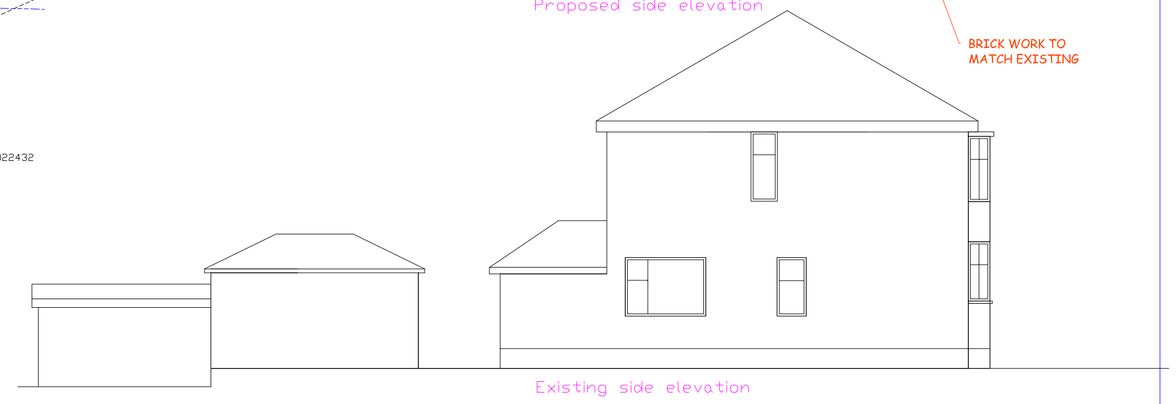

Existing side elevation

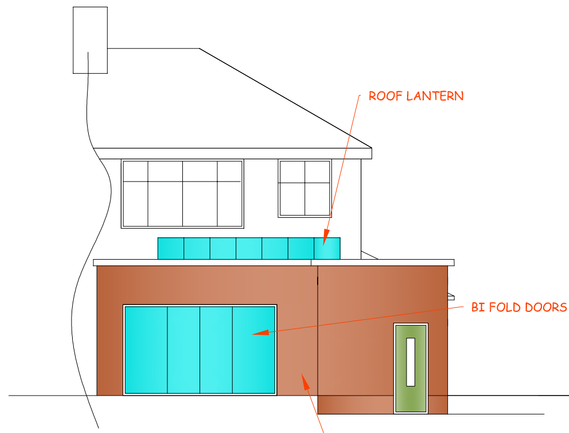

Proposed rear elevation



Proposed front elevation

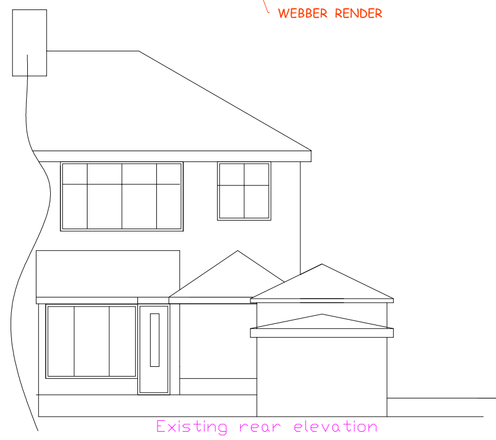

Existing rear elevation



Existing front elevation

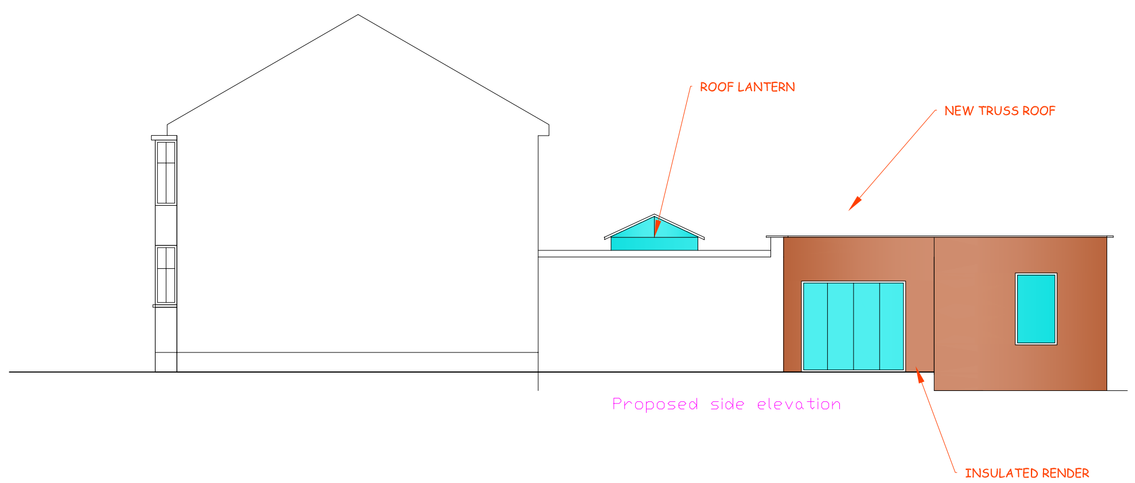

Proposed side elevation

Notes:

1. ~~Do not scale off this drawing~~. All dimensions are in mm & are to be checked on site prior to manufacture & construction. This drawing is the property of P.A. Taylor Plans & should not be reproduced without permission. All discrepancies to be brought to the attention of the P.A. Taylor immediately. This drawing shall be read in conjunction with all relevant specialist drawings & specifications.
2. The Contractor is to check and verify all building and site dimensions, levels and service locations including sewer invert levels at connection points before work commences. Materials and workmanship are to comply with current British Standards, British Standards Code of Practice, Building Regulations & Building Standards.

THIS DRAWING FOR PLANNING AND BUILDING REGULATION APPROVAL ONLY. PAPER PRINTS MAY VARY TO SCALE. CONTRACTORS TO CHECK DIMENSIONS AND ADVISE IF THERE ARE ANY VARIATIONS PRIOR TO SETTING OUT OR PRODUCTION

Rev:	Date:	Status/Amendments:	By:
		Prelim drawing for dicussion	

P.A.TAYLOR PLANS

Extensions, Loft Conversions,
Local New Builds & Building Surveys.

The Sand Quarry,
Hougher Wall Rd,
Audley,
Staffordshire. ST7 8JA.
Tel: (01782) 721111
Mob: (07714) 690927

Qualified Building Surveyor

Client:
Mr S Raizada

Project:
11 Ash Bank Road
Werrington
ST2 9DS

Drawing Title:
Floor plans and elevations
forming side and rear single storey extension
and garage conversion

Scale:	*Paper Size:*	*Date Created:*
1:50,100 1250,500	A1	Oct 20
Drawing Number:		*Drawing Revision:*
6797.01		B