

Proposed South West Elevation
Scale 1:100

Proposed North West Elevation
Scale 1:100

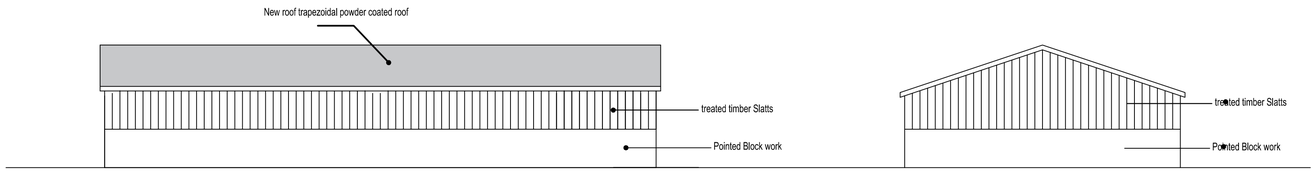

Proposed South East Elevation
Scale 1:100

Proposed Nort East Elevation
Scale 1:100

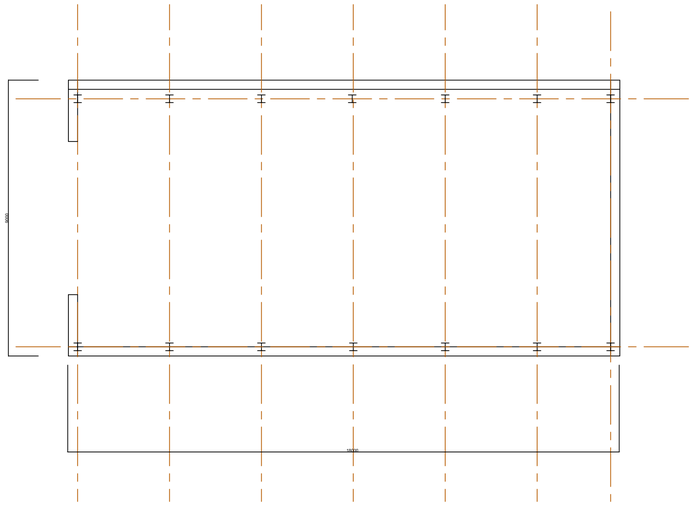

Proposed Plan
Scale 1:100

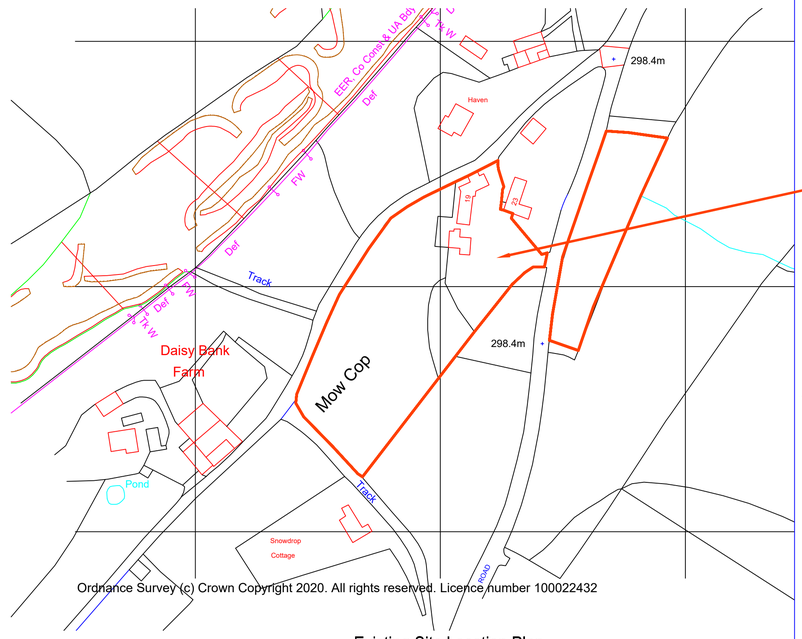

Existing Site Location Plan
Scale 1:1250

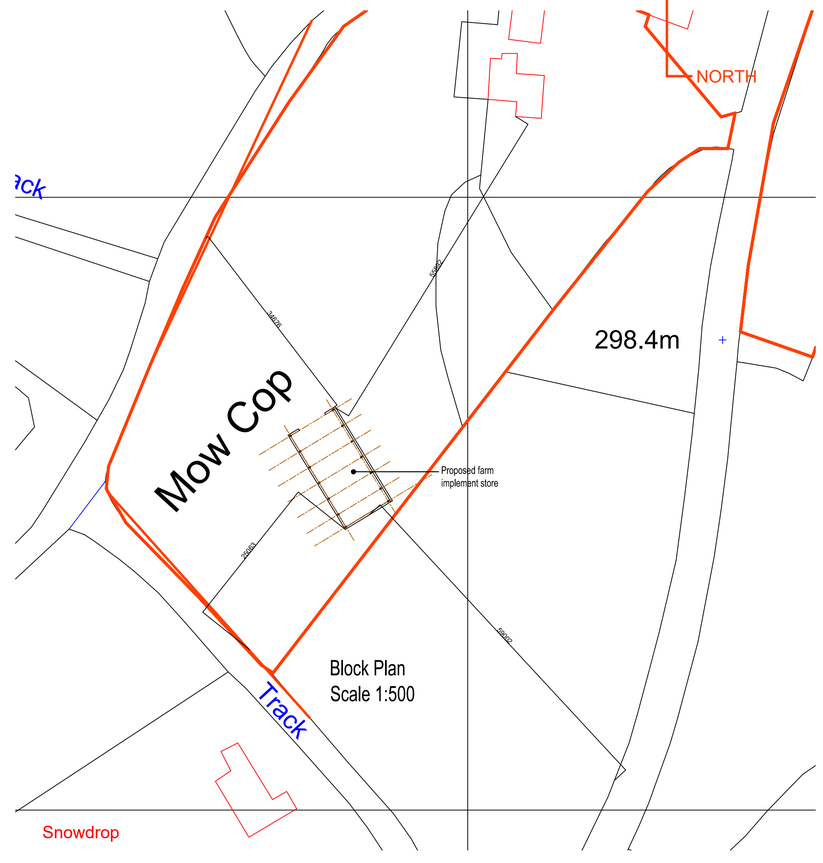

Block Plan
Scale 1:500

Notes:

1. All dimensions are in mm & are to be checked on site prior to manufacture & construction. This drawing is the property of P.A. Taylor Plans & should not be reproduced without permission. All discrepancies to be brought to the attention of the P.A. Taylor immediately. This drawing shall be read in conjunction with all relevant specialist drawings & specifications.
2. The Contractor is to check and verify all building and site dimensions, levels and service locations including sewer invert levels at connection points before work commences. Materials and workmanship are to comply with current British Standards, British Standards Code of Practice, Building Regulations & Building Standards.

Area denoted is 7871m2 or .7871 of a hectare this is part of the small holding which extends over 5.6656 Hectares (14 acres) and cannot be fully shown.
Small holding number : CPH 37/064/0251

Rev:	Date:	Status/Amendments:	By:

P.A. TAYLOR PLANS

Extensions, Loft Conversions,
Local New Builds & Building Surveys.

The Sand Quarry,
Hougher Wall Rd,
Audley,
Staffordshire. ST7 8JA.
Tel: (01782) 721111
Mob: (07714) 690927

Qualified Building Surveyor

Client:
Mr D Mellor

Project:
Prior approval Proposed implement store:
19 Congleton Road Mow Cop ST7 3PL

Drawing Title:
Proposed Plans and Elevations

Scale:	*Paper Size:*	*Date Created:*
1:100 1250,500	A1	Oct 2020
Drawing Number: 6798.01		*Drawing Revision:* #