All heights, sizes and dimensions should be checked on site by the contractor
before any work is put in hand.

Figured dimensions should be taken in preference to scaling and any errors or
omissions reported to the architect at once

Scale 1 : 50

0 0.5 1 2.5 5 m

Scale 1 : 100

0 1 2 5 10 m

Scale 1 : 500

0 5 10 25 50 m

Scale 1 : 1250

0 12.5 25 62.5 125 m

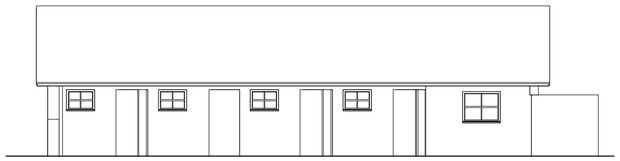

Existing SE Elevation
SCALE 1 : 100

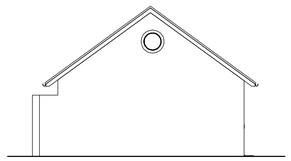

Existing NE Elevation
SCALE 1 : 100



Existing NW Elevation
SCALE 1 : 100

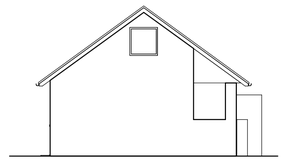

Existing SW Elevation
SCALE 1 : 100

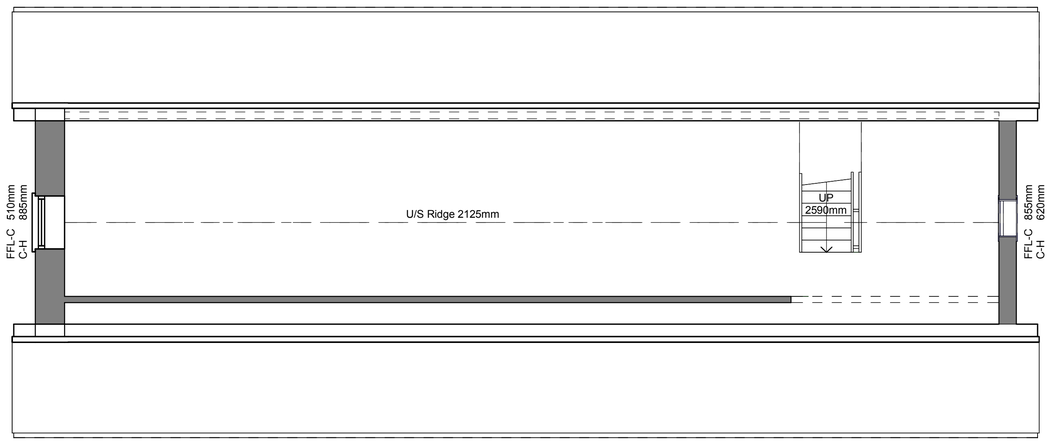

Existing First Floor
SCALE 1 : 50

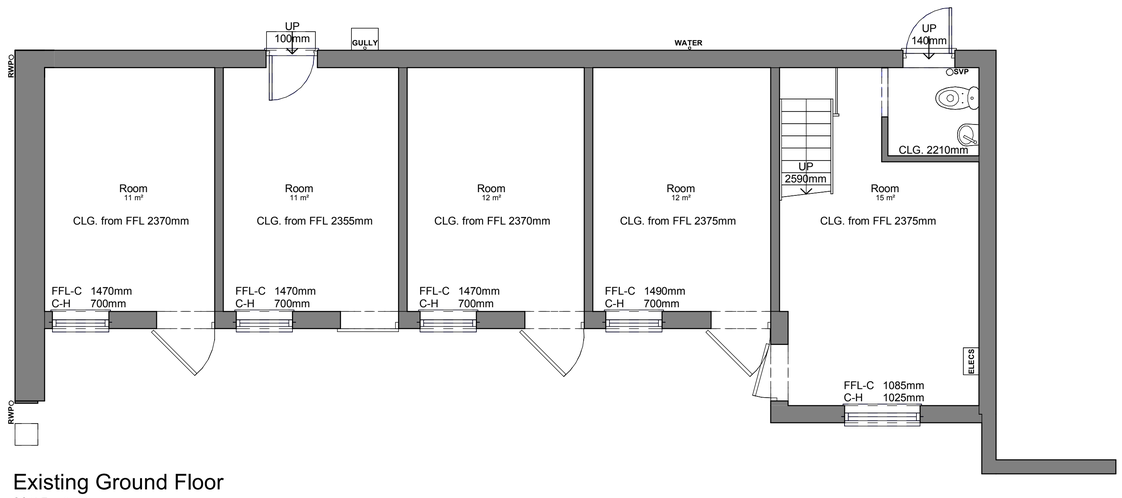

Existing Ground Floor
SCALE 1 : 50

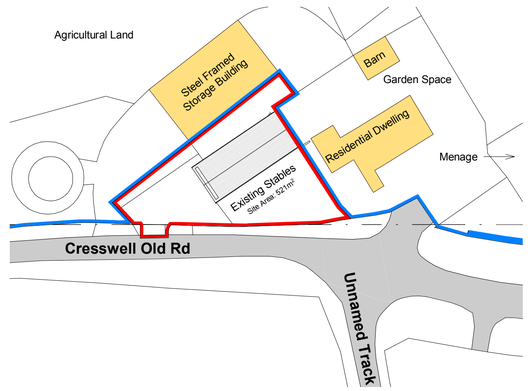

Existing Block Plan
SCALE 1 : 500



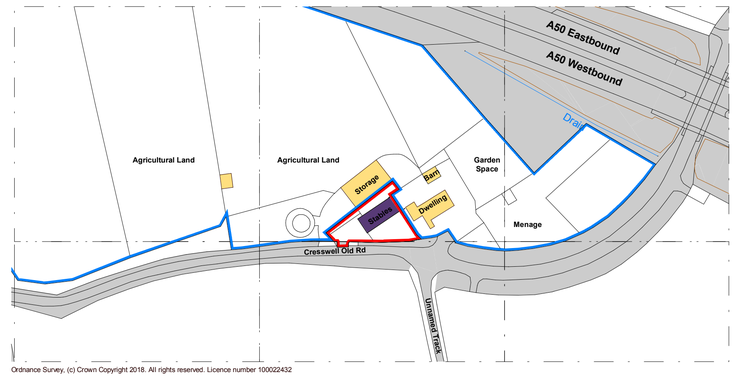

Ordnance Survey, (c) Crown Copyright 2018. All rights reserved. Licence number 100022432

Location Plan
SCALE 1 : 1250



Rev	Date	By	Detail
P0.4	19-06-19	BJ	Minor revision to boundary lines

Drawing status
S3 Planning

Client
Mr L Finlayson

Project/Location
Conversion of stables to new residential dwelling

Stable Block ancillary to: 1 Cresswell Old Road, Staffordshire, ST11 9RF

SMYTHEMAN ARCHITECTURAL
12 High Street
Tean
Stoke-on-Trent
ST10 4DZ
United Kingdom
T +44 (0)1538 722097
F +44 (0)1538 722185
mail@smytheman.co.uk
www.smytheman.co.uk

Drawing title
Location Plan, Existing Plans & Elevations

Scale(s)	Date	Drawn	Checked	Job Number
As indicated @A1	Sept' 18	BJ	NJ	3109

Drawing number LF03-SA-XX-ZZ-DR-A-0201

Revision P0.4

\\NAS-6E-EB-28\Documents\Drawings\Current Drawings\3109 LF03 FINLAYSON\01-Architectural\01 WIP\CAD\LF03-SA-XX-XX-M3-A_Stables_Planning_Update_2019.rvt