NOTES
ALL DIMENSIONS TO BE CHECKED ON SITE PRIOR TO CONSTRUCTION OR MANUFACTURE.

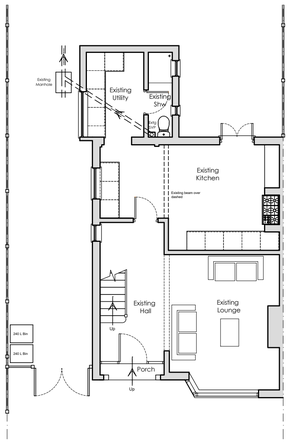

Existing Ground Floor Plan (Scale 1:100).

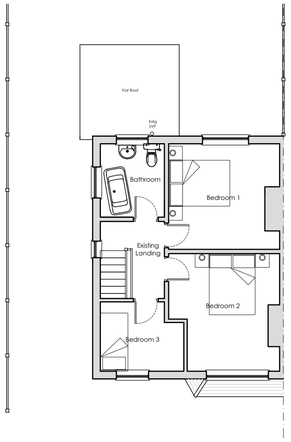

Existing First Floor Plan (Scale 1:100).

0 1 2 3 4 5 6 7 8 9 10
METRES (1:100 Scale Bar).



Existing Rear Elevation

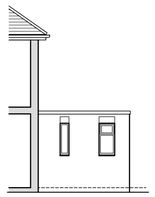

Existing Side Elevation
(Viewed from No. 13 Rookery Crescent)

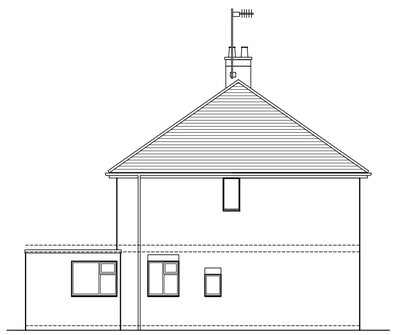

Existing Side Elevation

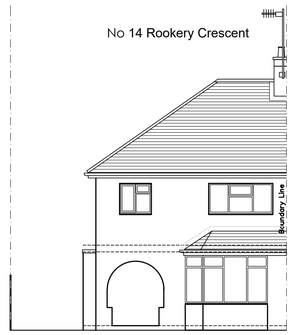

Existing Front Elevation

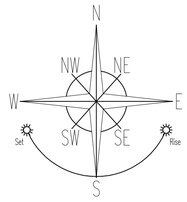

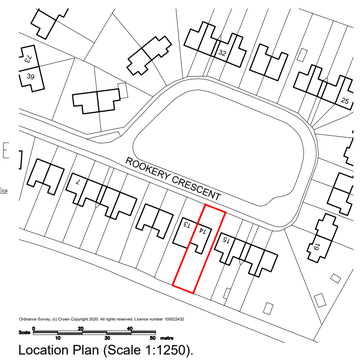

Ordnance Survey, (c) Crown Copyright 2020. All rights reserved. Licence number 100022432

Scale 0 10 20 30 40 50 metre

Location Plan (Scale 1:1250).

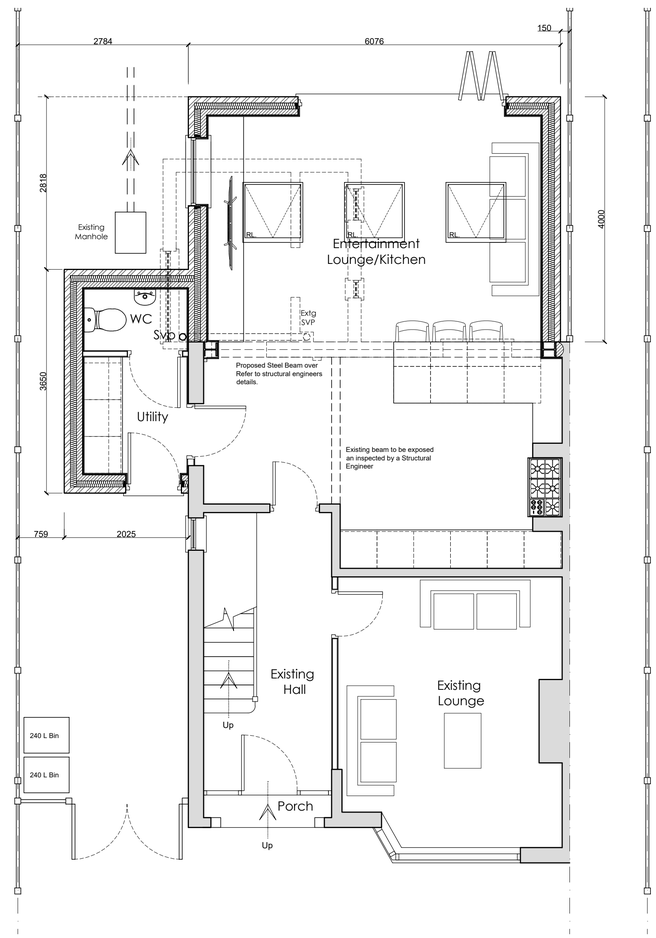

Proposed Ground Floor Plan (Scale 1:50).

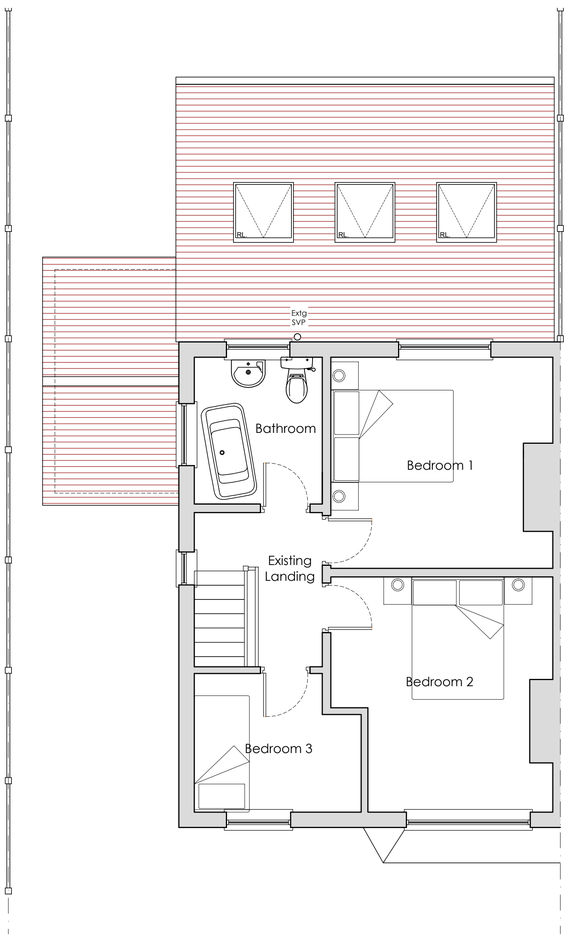

Proposed First Floor Plan (Scale 1:50).

0 1 2 3 4 5
METRES (1:50 Scale Bar)

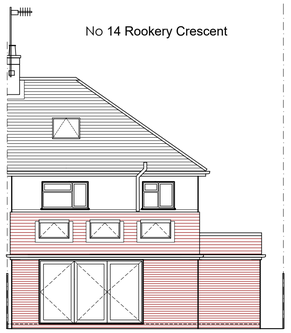

Proposed Rear Elevation

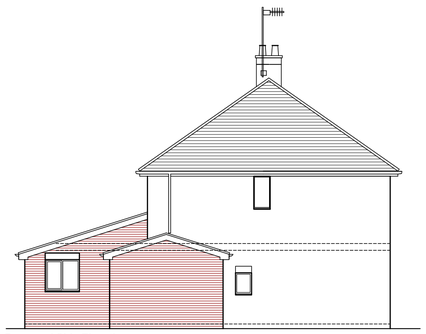

Proposed Side Elevation

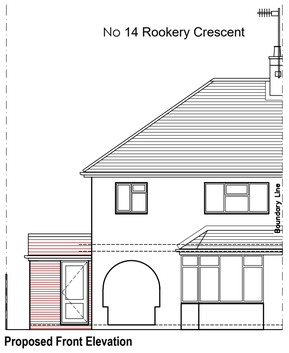

Proposed Front Elevation

(Viewed from No. 13 Rookery Crescent)

0 1 2 3 4 5 6 7 8 9 10
METRES (1:100 Scale Bar).

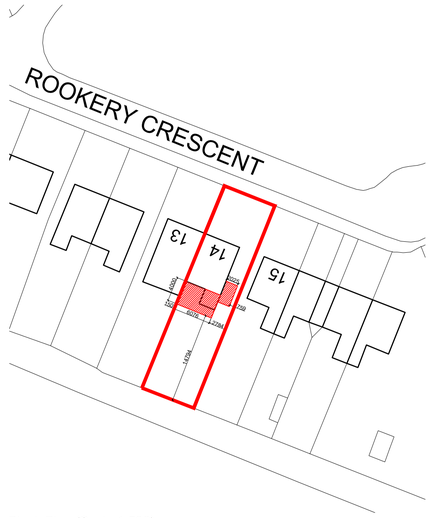

Block Plan (Scale 1:500).

0 10 20 30 40 50
METRES (1:500 Scale Bar).

THIS DRAWING HAS BEEN PREPARED FOR THE PURPOSE OF OBTAINING PLANNING APPROVAL ONLY THE SITE BOUNDARIS MARKED ON THIS DRAWING ARE INDICATIVE ONLY. CLIENT TO TAKE FULL RESPONSIBILITY FOR DEFINING THE EXTACT POSITION OF SITE BOUNDARIES PRIOR TO START OF WORKS, AND FOR COMPLYING WITH ALL STATUTORY OBLIGATION UNDER THE PARTY WALL ACT.

REV	DATE	
A	24/10/20	Client Amendments

PROJECT
Proposed Single Storey Side and Rear Extension @ 14 Rookery Crescent Cresswell Staffs ST119RA for Mr and Mrs Sigley

DRAWING TITLE
Existing/Proposed Plans.

STATUS
Planning Approval.

DRAWN	CHECKED	DRAWING NO.	REV.
*	*	1014_AS[0]01	A

SCALE @A1
As Shown

DATE
24/10/2020