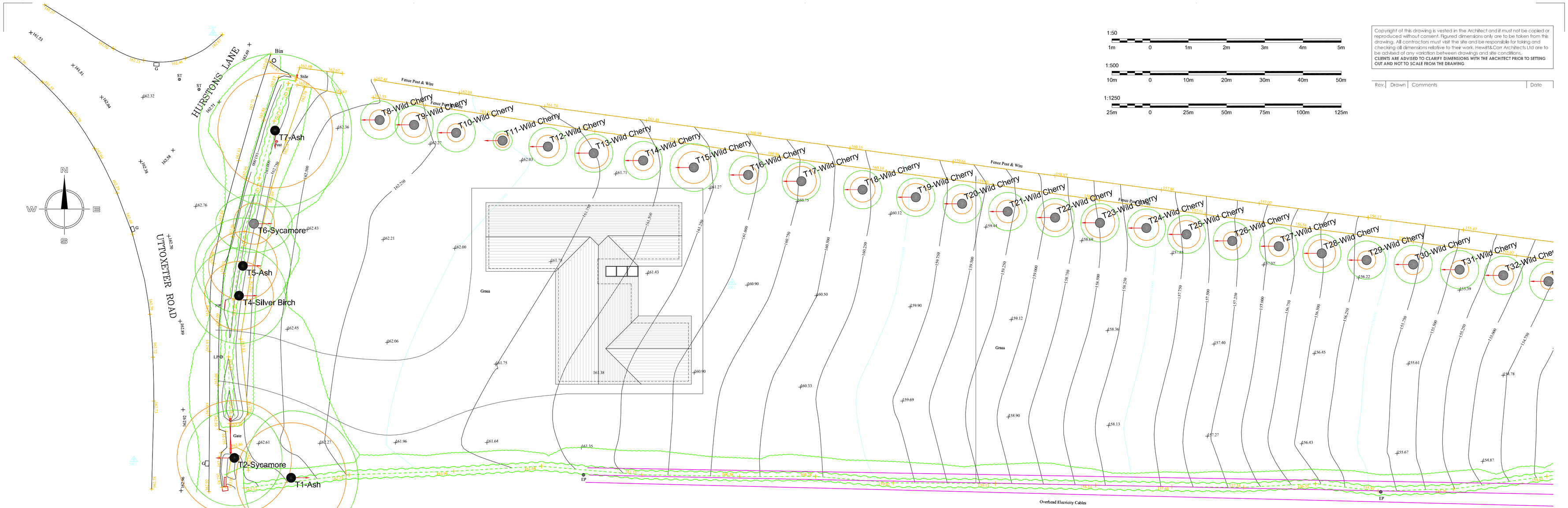

Site Plan 1:200

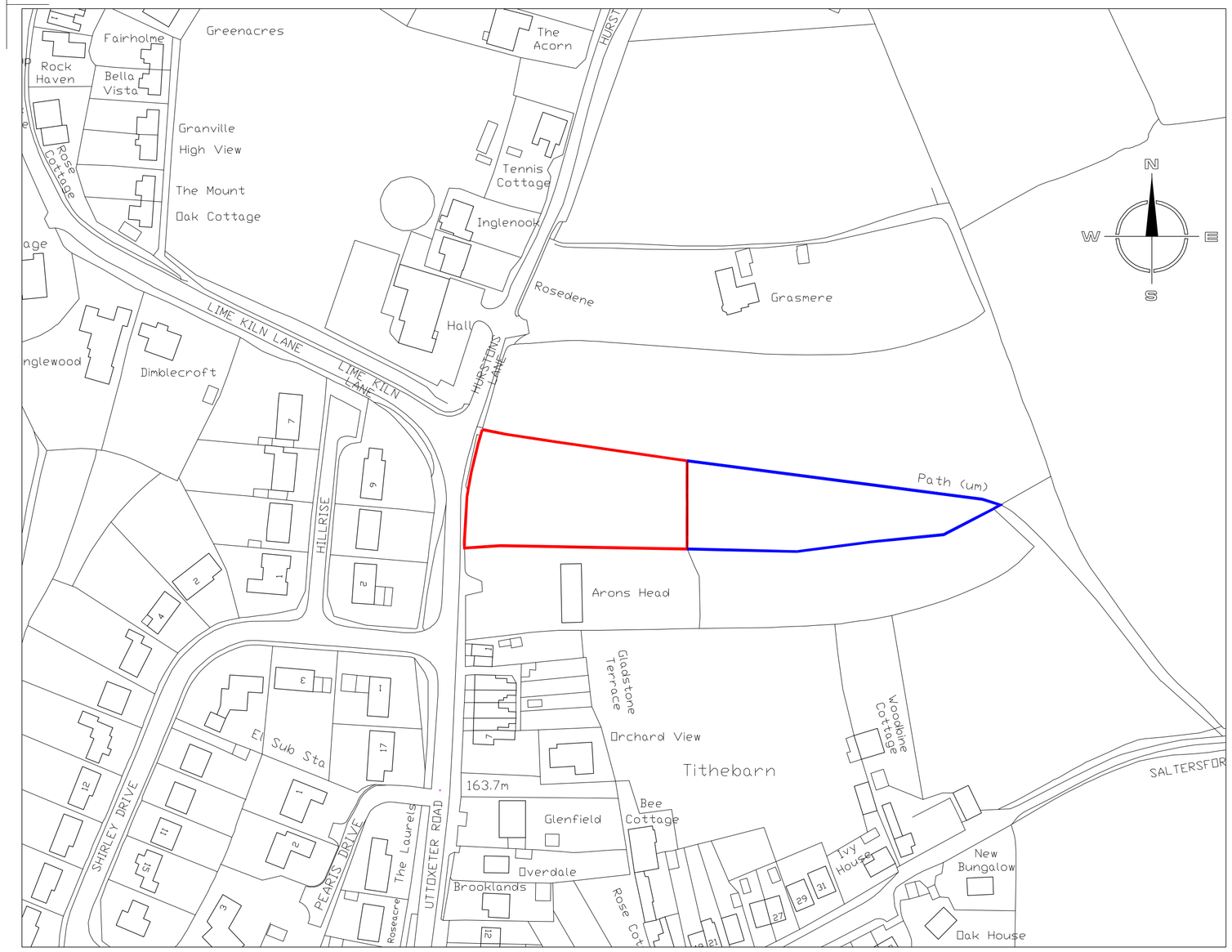

Site Location Plan 1:1250

Ordnance Survey © Crown copyright 2020 All rights reserved. Licence number 100051789

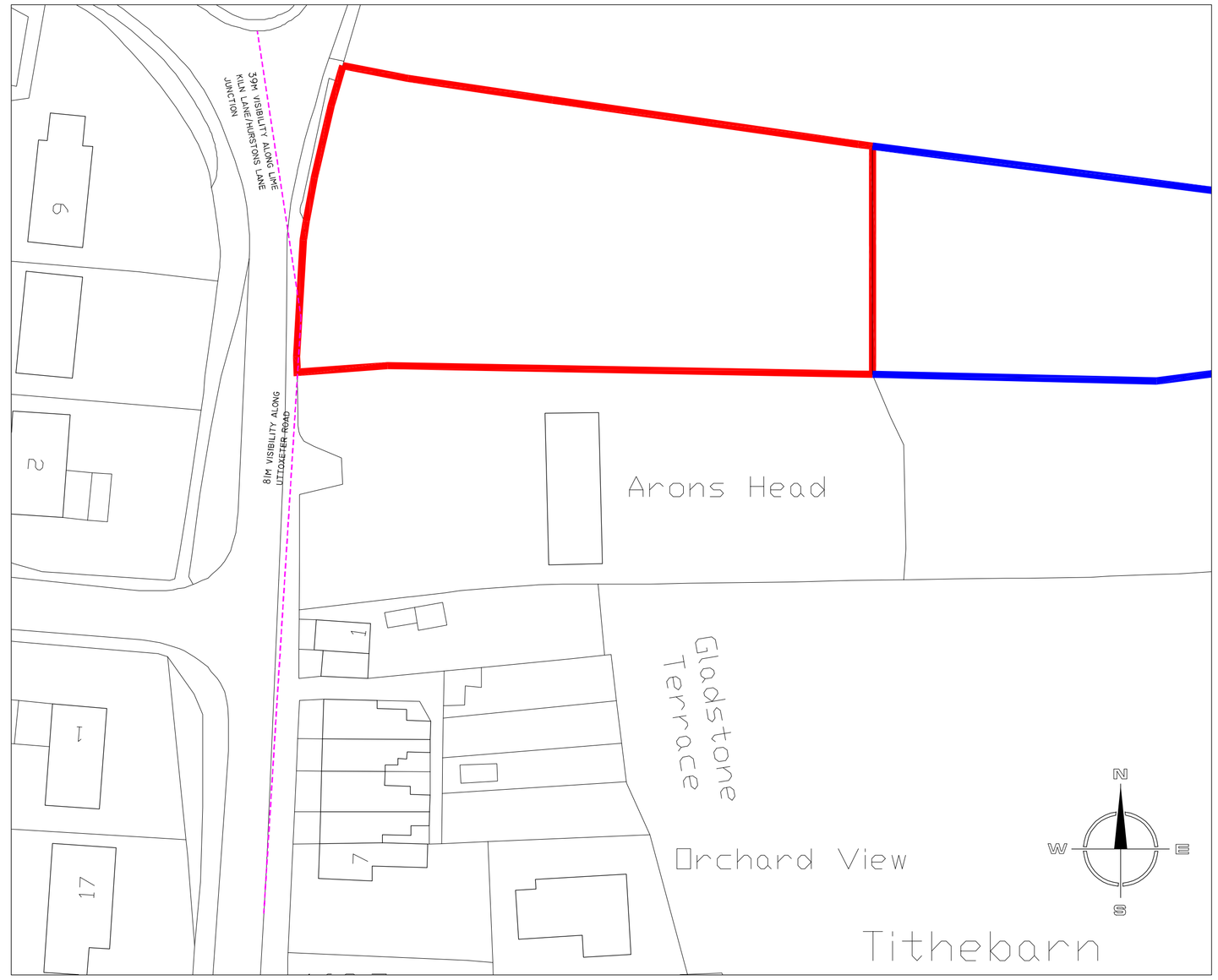

Visibility Splay 1:500

1:50
1m 0 1m 2m 3m 4m 5m

1:500
10m 0 10m 20m 30m 40m 50m

1:1250
25m 0 25m 50m 75m 100m 125m

Copyright of this drawing is vested in the Architect and it must not be copied or reproduced without consent. Figured dimensions only are to be taken from this drawing. All contractors must visit the site and be responsible for taking and checking all dimensions relative to their work. Hewitt&Carr Architects Ltd are to be advised of any variation between drawings and site conditions.
CLIENTS ARE ADVISED TO CLARIFY DIMENSIONS WITH THE ARCHITECT PRIOR TO SETTING OUT AND NOT TO SCALE FROM THE DRAWING

Rev.	Drawn	Comments	Date

Hewitt&Carr Architects
A: DaisyBank House I 17-19 Leek Road I Cheadle I ST10 1JE
T: 01538 756888
E: enquiries@hcarchitects.co.uk
W: www.hcarchitects.co.uk

Client
Mr & Mrs Challinor

Project
Residential Dwelling at
Land on the Corner of Uttoxeter Road
and Hurstons Road

Title
Site Location Plan, Site Block Plan
and Visibility Splay

PLANNING

Status
Planning

Date October 2020 Drawn NJH

Scale @A1 As Stated Checked

Project No 00231 Drawing No. PL(0)01 Rev

File Ref: REA