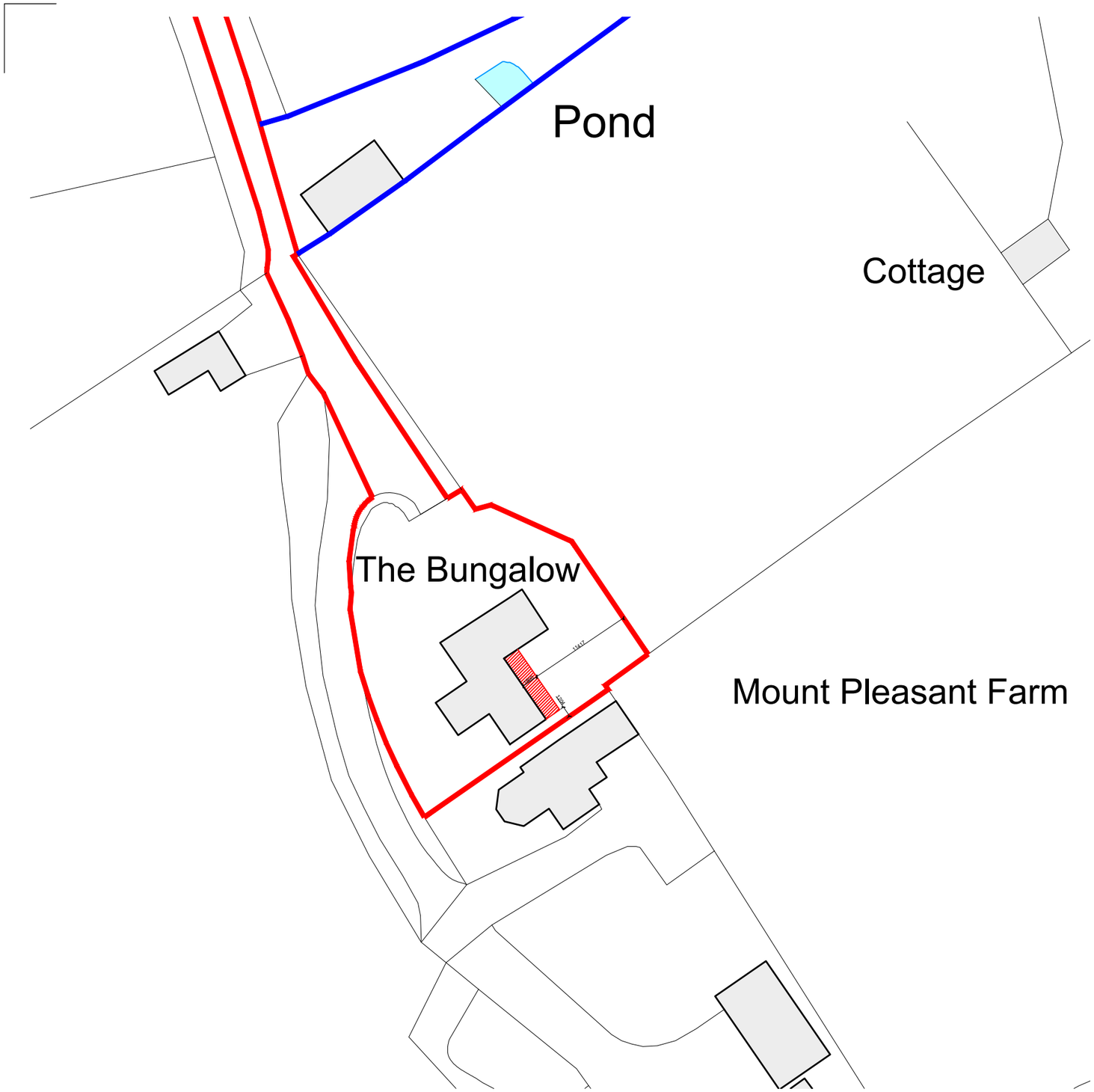

Block Plan/Site Plan
Scale 1:500

0 10 20 30 40 50
METRES (1:500 Scale Bar).

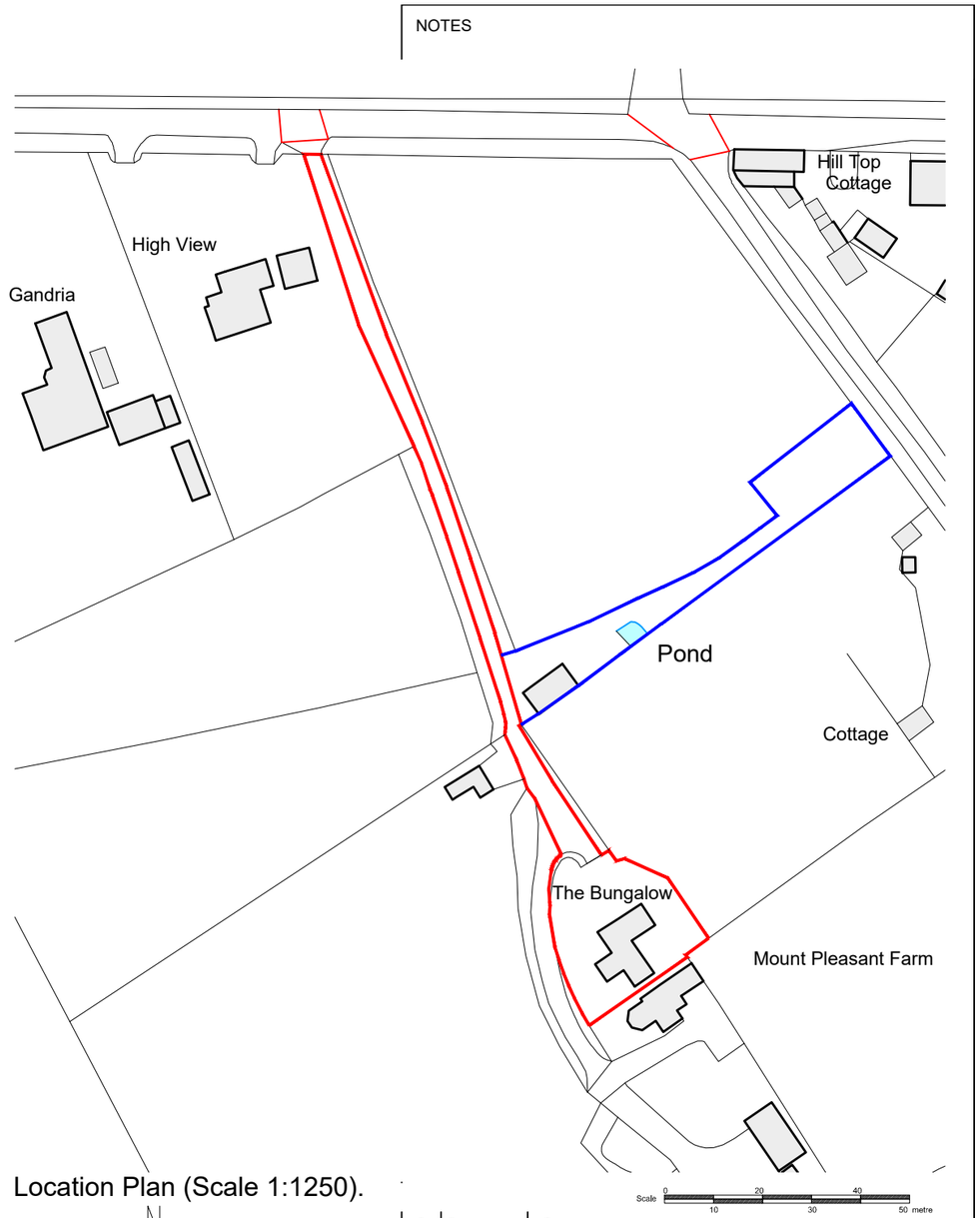

Location Plan (Scale 1:1250).

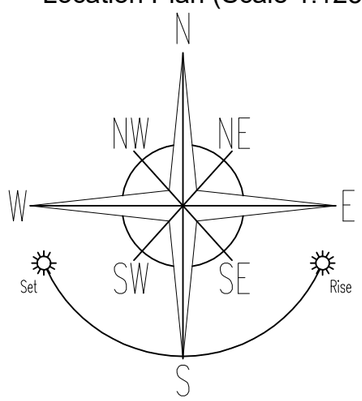

REV	DATE	
*	*	*

PROJECT
Proposed Rear Extension @ Mount Pleasant Farm Bungalow, Caverswall Common Lane, Caverswall, ST11 9EU

DRAWING TITLE
Location Plan/Block Plan

STATUS
Planning Approval.

DRAWN	CHECKED	DRAWING NO.	REV.
*	*	1020_AS[0]02	*

SCALE @A3
As Shown

DATE
19/09/2020