

EXISTING REAR WEST ELEVATION

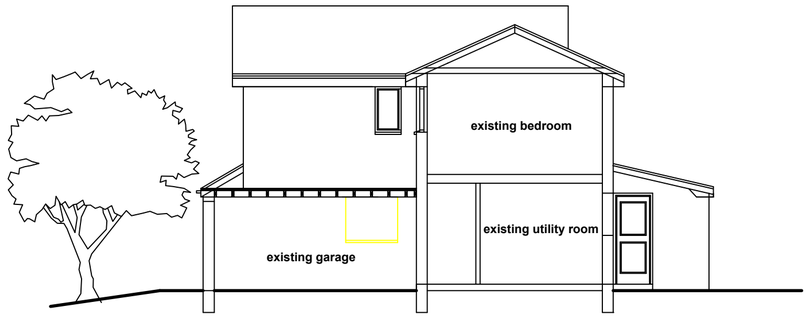

EXISTING SECTION A - A

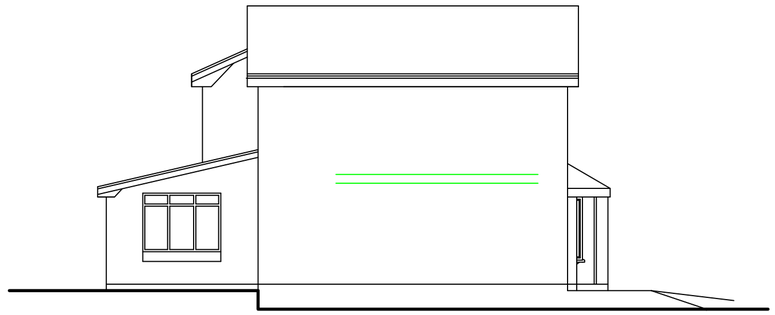

EXISTING SIDE SOUTH ELEVATION

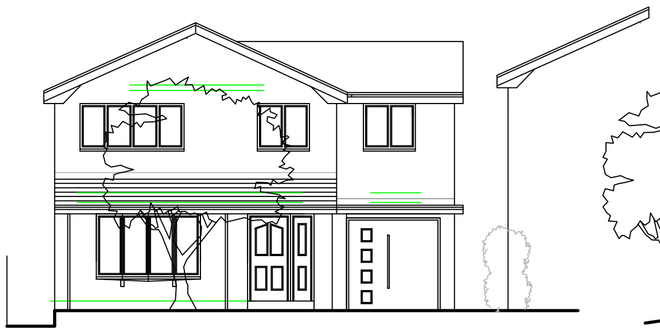

EXISTING FRONT EAST ELEVATION

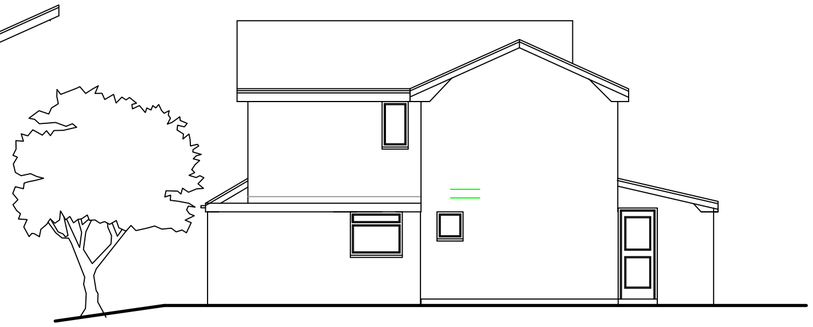

EXISTING SIDE NORTH ELEVATION

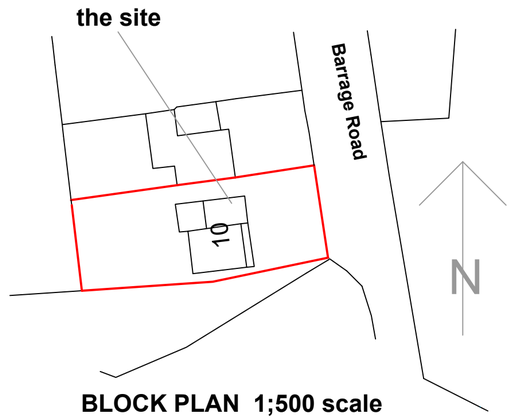

BLOCK PLAN 1;500 scale

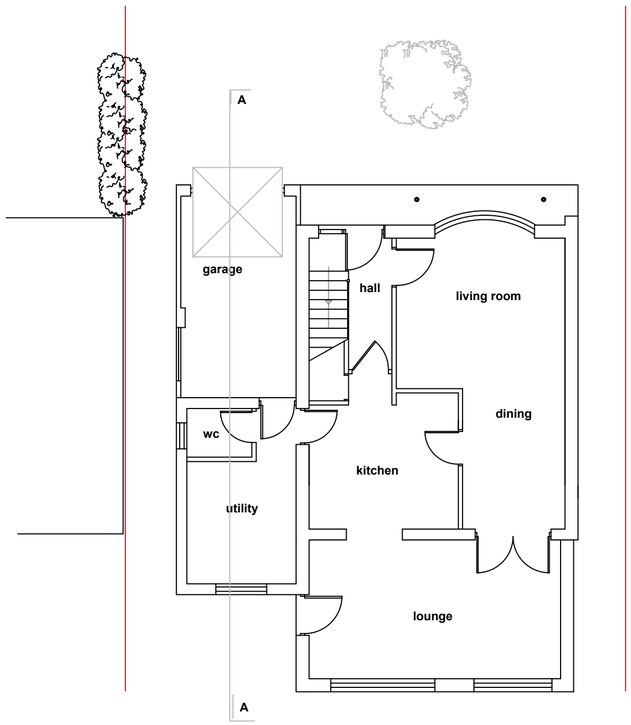

existing ground floor plan

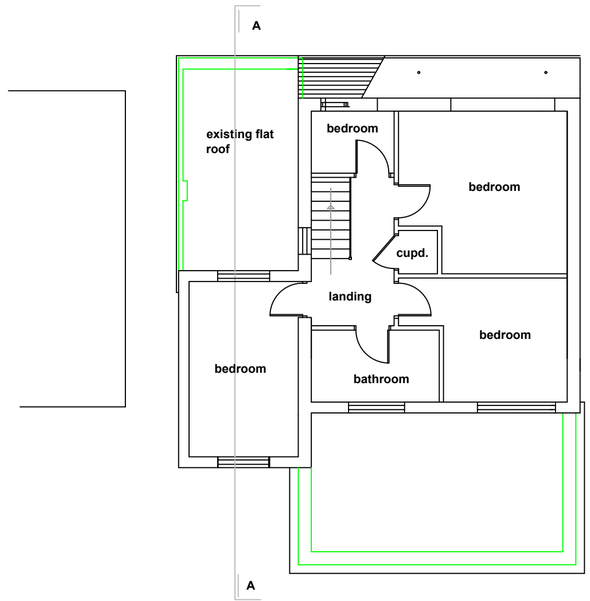

existing first floor plan

UKPlanningMaps.com

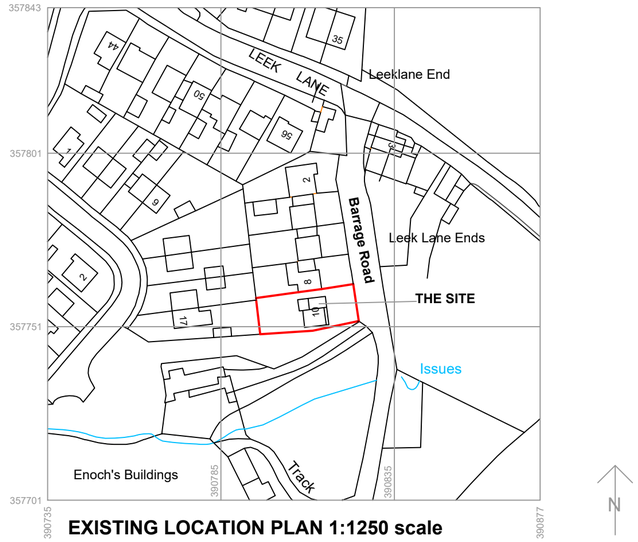

EXISTING LOCATION PLAN 1:1250 scale

10 0 10 20 30 40 50
Metres

Produced on 24 August 2020 from the Ordnance Survey National Geographic Database and incorporating surveyed revision available at this date.
This map shows the area bounded by 390735,357701 390735,357843 390877,357843 390877,357701
Reproduction in whole or part is prohibited without the prior permission of Ordnance Survey.
Crown copyright 2020. Supplied by copla ltd trading as UKPlanningMaps.com a licensed Ordnance Survey partner (100054135).
Data licenced for 1 year, expiring 24 August 2021. Unique plan reference: v2c/497832/675006

Existing Survey Drawing 10 Barrage Road
Biddulph Moor S.O.T ST8 7NU
Messrs. Mr and Mrs D. Burton
Drg no. 20/07/01 Date 25/08/2020 Scale 1;100