Proposed extension to
34 North Street, Leek

Proposed G/F Plan

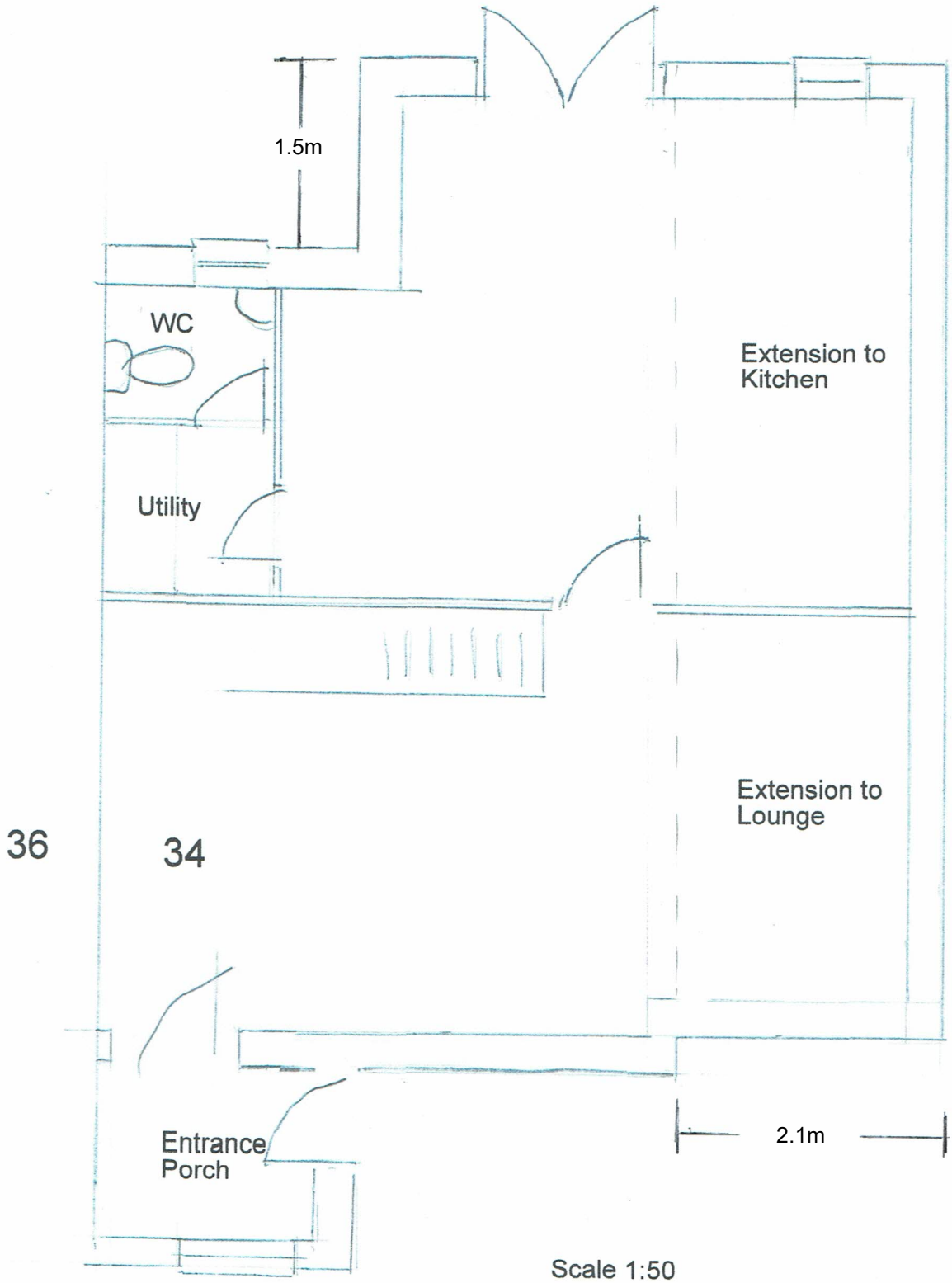

Scale 1:50

Proposed extension to
34 North Street, Leek

Proposed 1st Floor plan

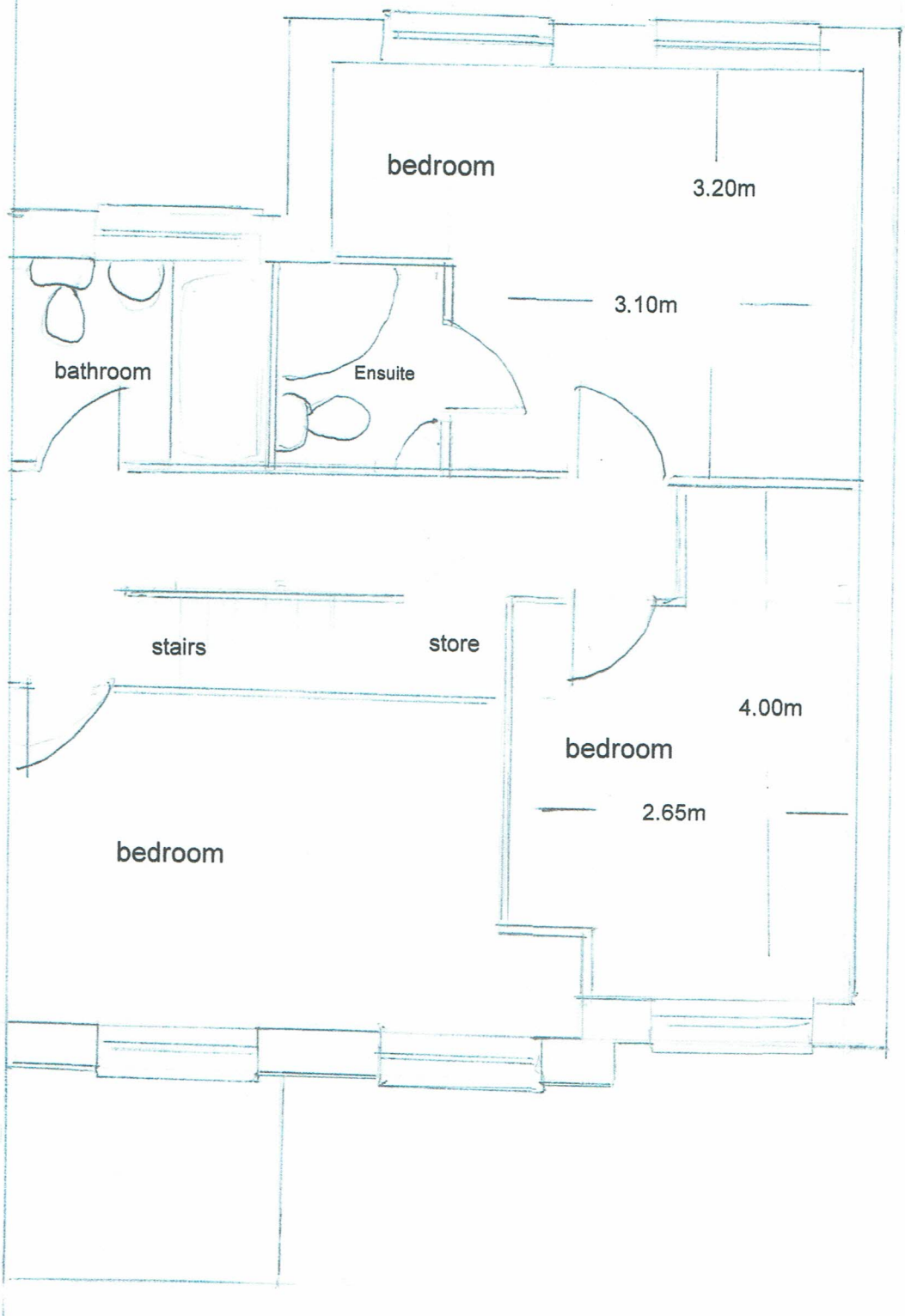

Scale 1:50

Proposed extension to
34 North Street, Leek

Proposed block plan

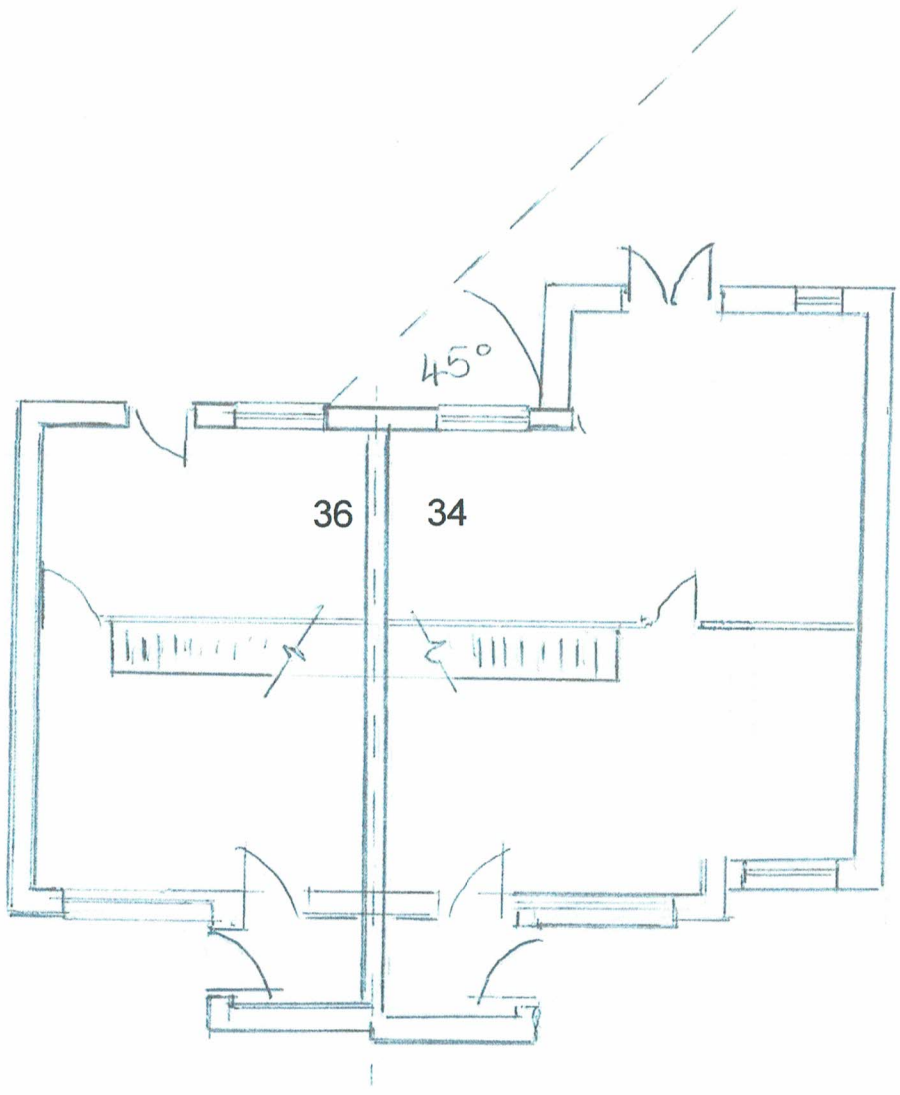

Scale 1:100

Proposed extension to
34 North Street, Leek

Proposed Front Elevation

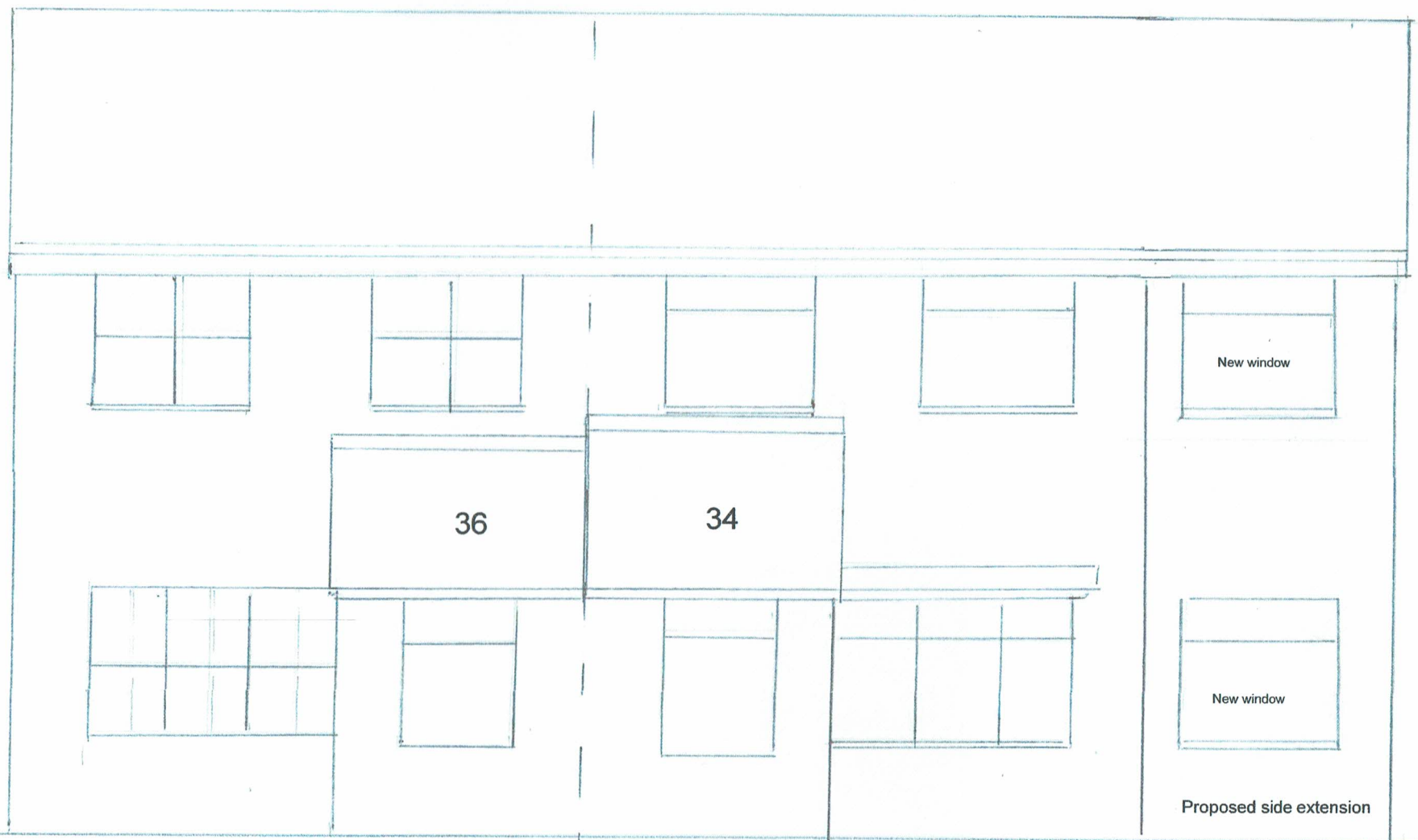

Scale 1:50

Proposed extension to
34 North Street, Leek

Proposed side elevation



Scale 1:50

Proposed extension to
34 North Street, Leek

Proposed Rear Elevation

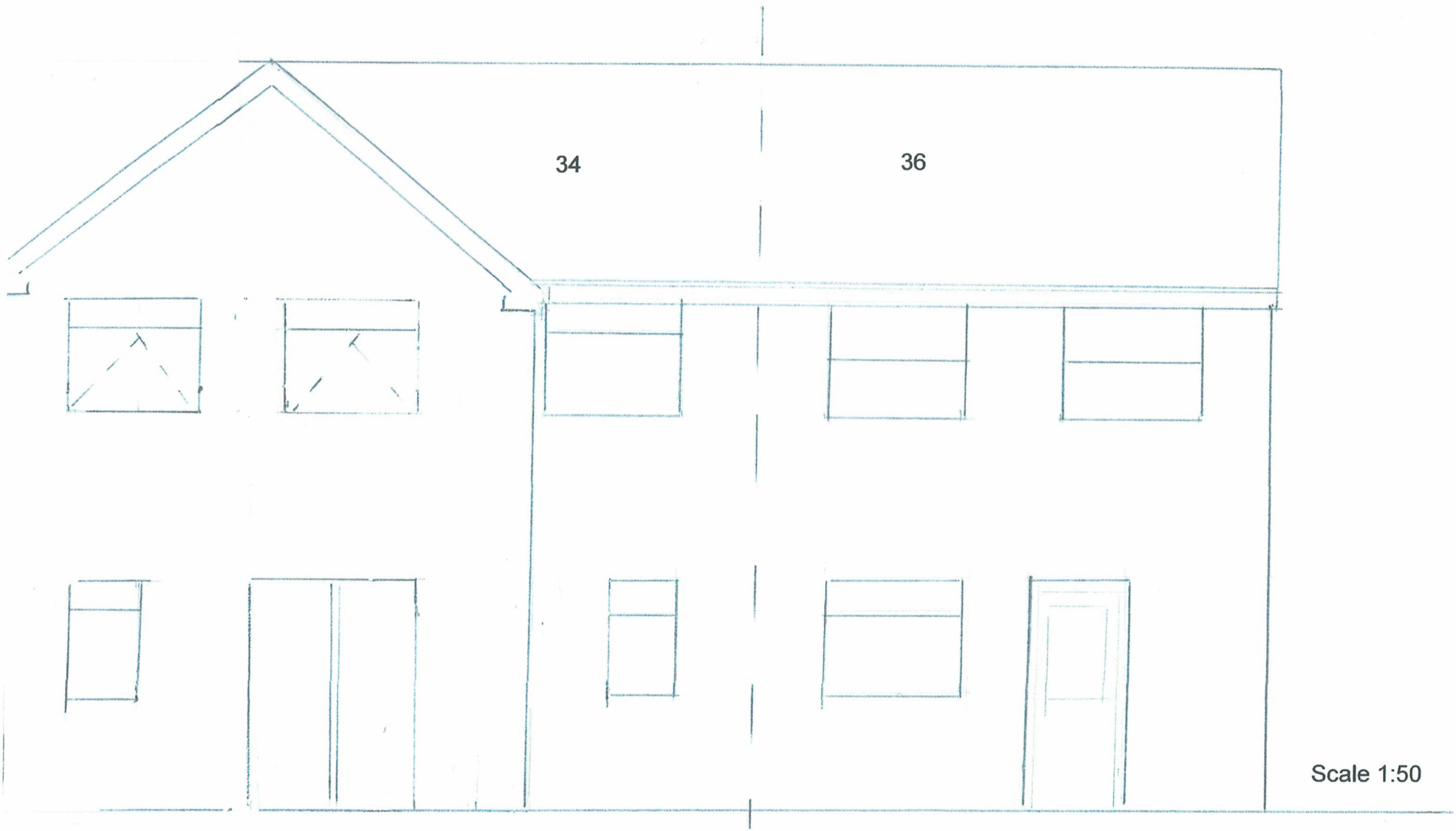

Scale 1:50

UK Planning Maps

Map data

34 North Street, Leek, ST13 8DQ

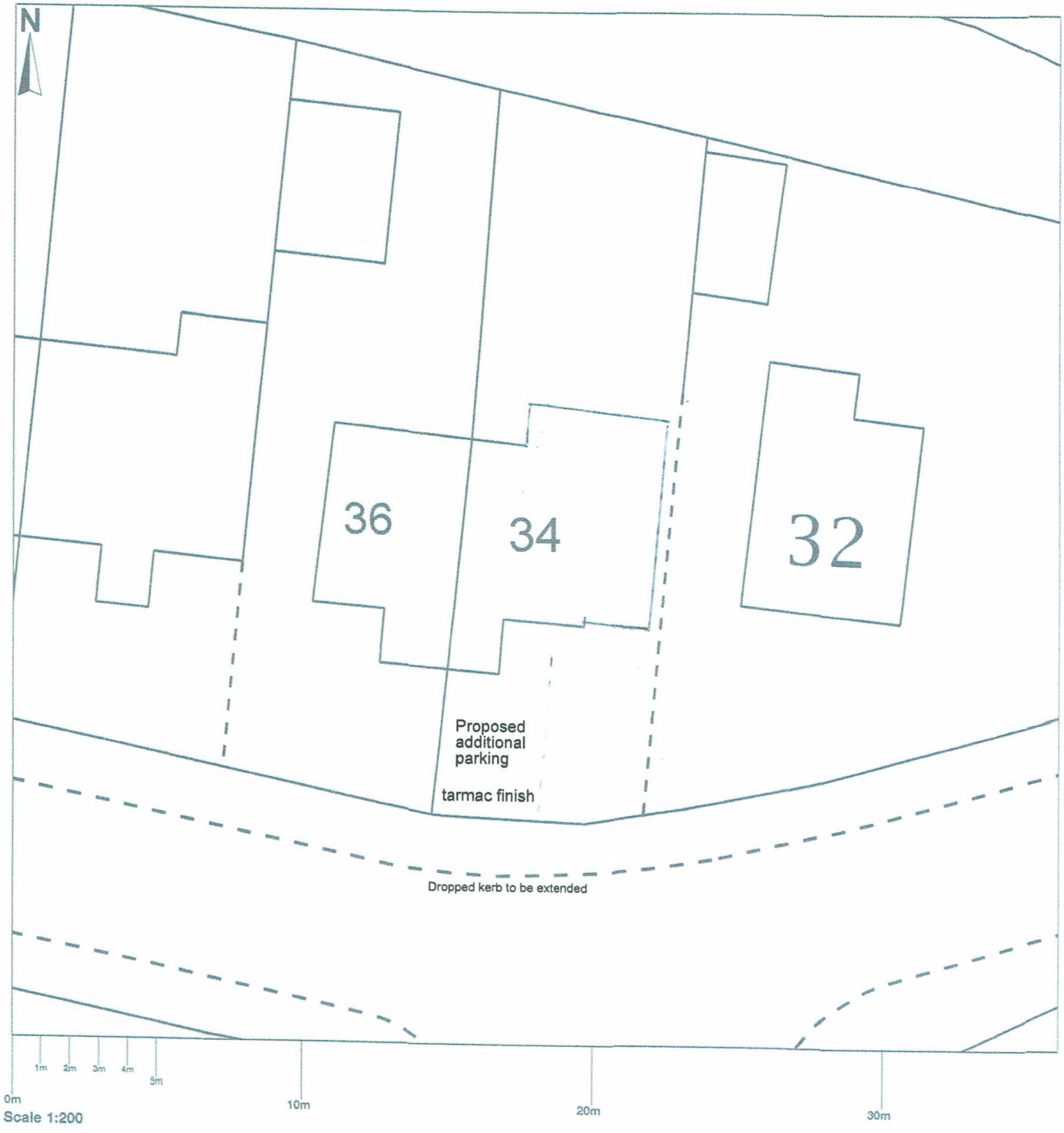

Map area bounded by: 397519,356555 397555,356591. Produced on 14 July 2020 from the OS National Geographic Database. Reproduction in whole or part is prohibited without the prior permission of Ordnance Survey. © Crown copyright 2020. Supplied by UKPlanningMaps.com a licensed OS partner (100054135). Unique plan reference: b36buk/479982/651210