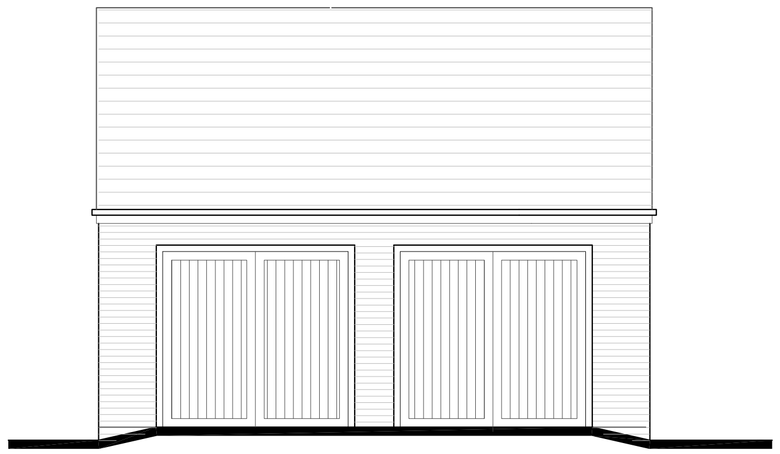

FRONT ELEVATION 1:50



REAR ELEVATION 1:50



SIDE ELEVATION 1:50



SIDE ELEVATION 1:50

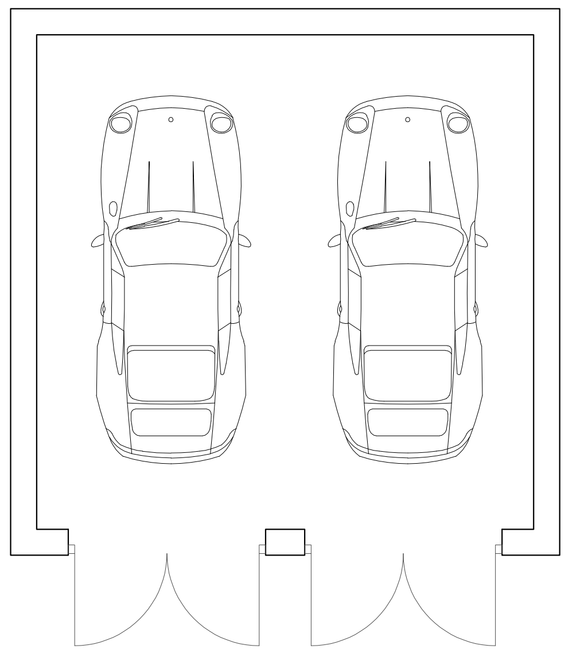

GARAGE FLOOR PLAN 1:50

1:50

1m 0 1m 2m 3m 4m 5m



ROOF PLAN 1:50

Ordnance Survey © Crown copyright 2020 All rights reserved. Licence number 100051789

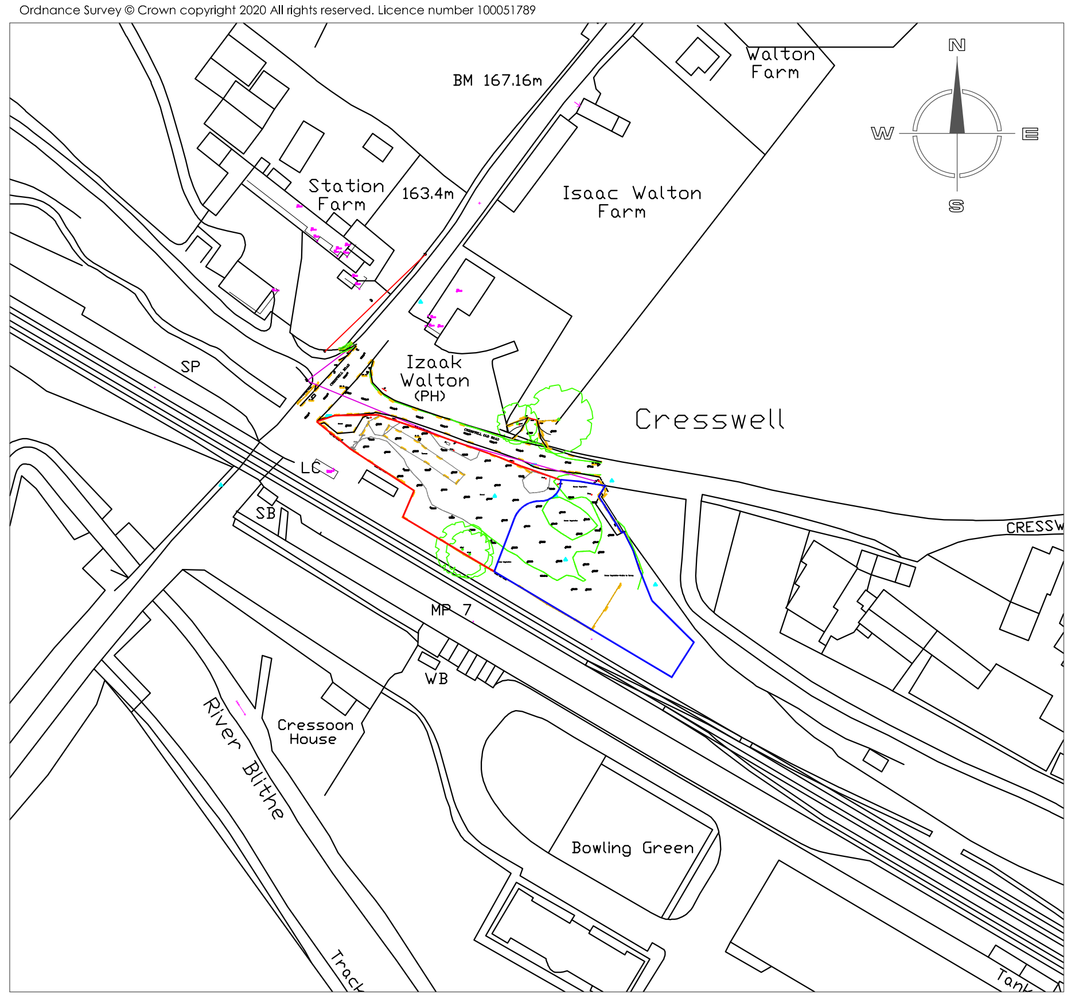

EXISTING SITE LOCATION PLAN 1:1250

1:1250

25m 0 25m 50m 75m 100m 125m

Ordnance Survey © Crown copyright 2020 All rights reserved. Licence number 100051789

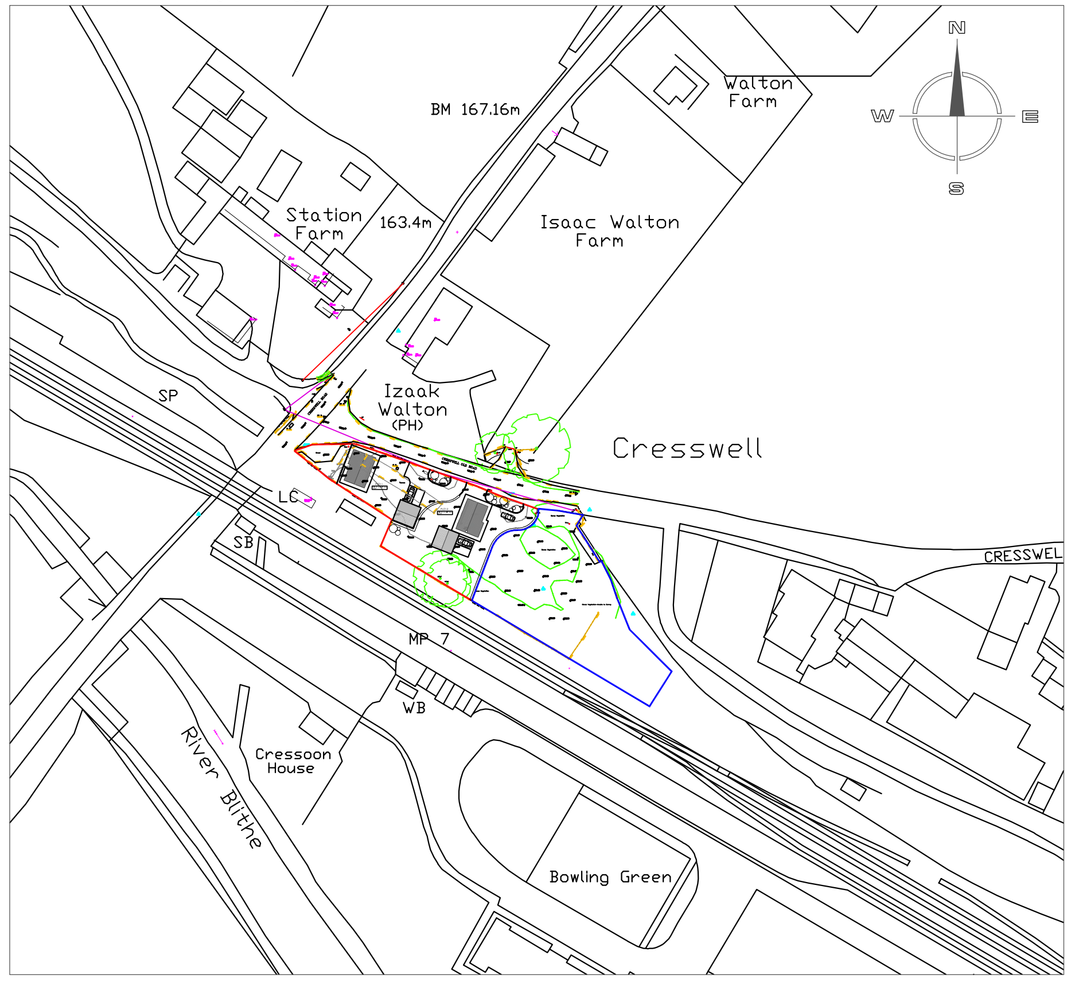

SITE LOCATION PLAN AS PROPOSED 1:1250

1:1250

25m 0 25m 50m 75m 100m 125m

Copyright of this drawing is vested in the Architect and it must not be copied or reproduced without consent. Figured dimensions only are to be taken from this drawing. All contractors must visit the site and be responsible for taking and checking all dimensions relative to their work. Hewitt&Carr Architects Ltd are to be advised of any variation between drawings and site conditions.
THIS DRAWING IS FOR PLANNING PURPOSES ONLY AND CLIENTS/CONTRACTORS ARE ADVISED TO CLARIFY DIMENSIONS WITH THE ARCHITECT PRIOR TO SETTING OUT.

Rev.	Drawn	Comments	Date

Hewitt&Carr Architects
A: DaisyBank House | 17-19 Leek Road | Cheadle | ST10 1JE
T: 01538 756888
E: enquiries@hcarchitects.co.uk
W: www.hcarchitects.co.uk

Client
Mr K Ball

Project
Proposed redevelopment of land adjacent Izaak Walton, Cresswell

Title
Garage plans and elevations as proposed and site location plan

Status
SCHEME DESIGN

Date JULY 2020 Drawn HMM

Scale @A1 1:50 Checked

Project No 00932 Drawing No. AL(0)03 Rev

File Ref: H:\REF