Copyright of this drawing is vested in the Designer and it must not be copied or reproduced without consent.

Rev.	Drawn	Comments	Date

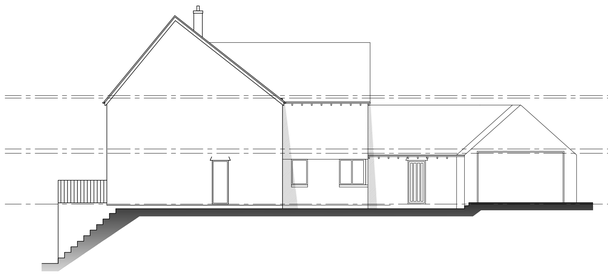

Existing side elevation
Scale 1:100



Existing front elevation
Scale 1:100

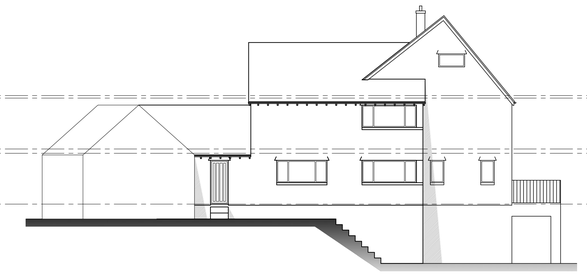

Existing side elevation
Scale 1:100

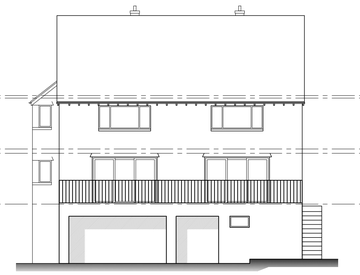

Existing rear elevation
Scale 1:100

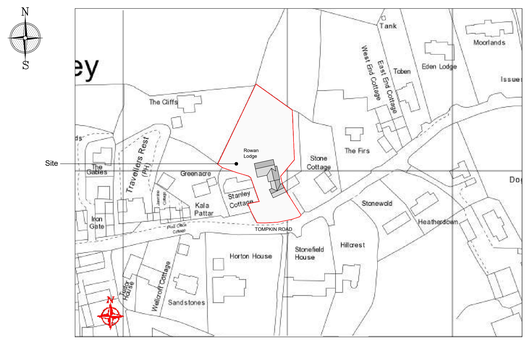

Site location plan
Scale 1:1250

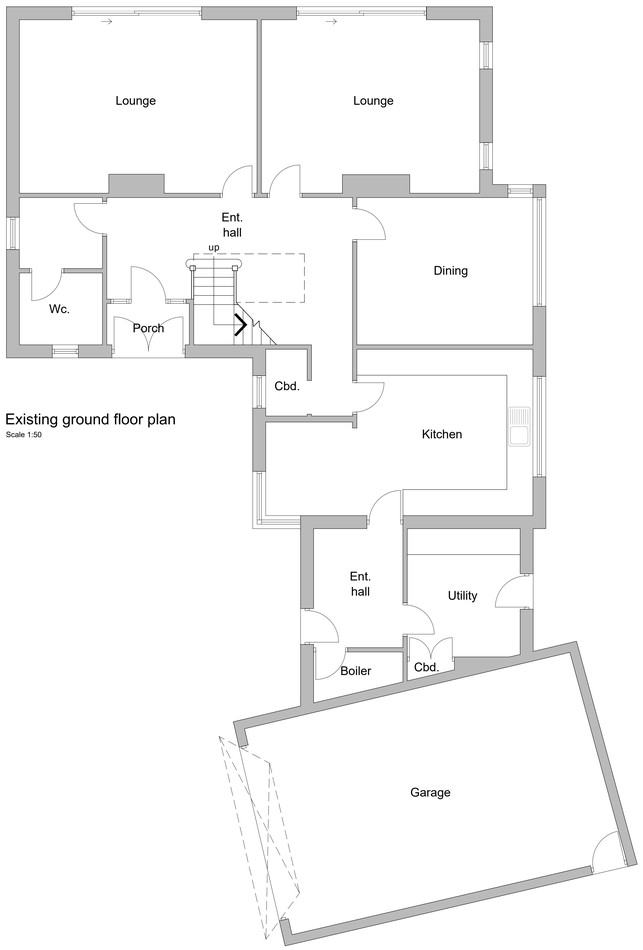

Existing ground floor plan
Scale 1:50

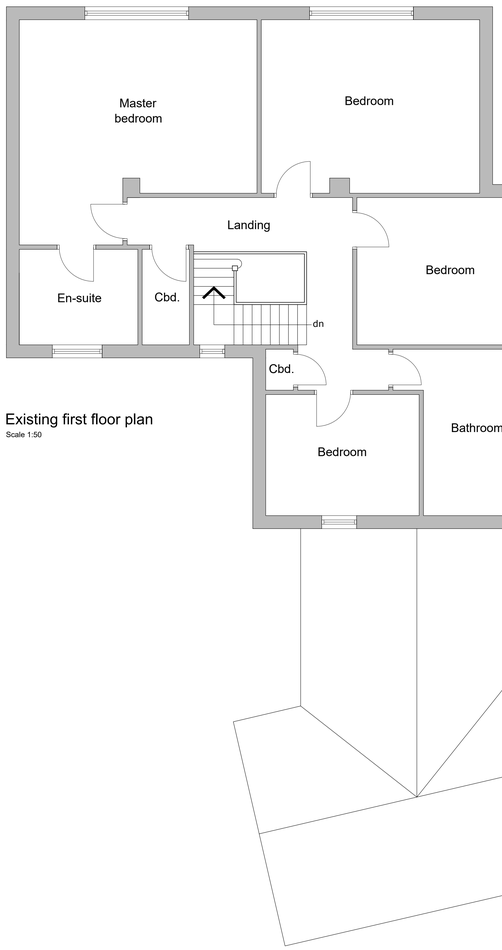

Existing first floor plan
Scale 1:50

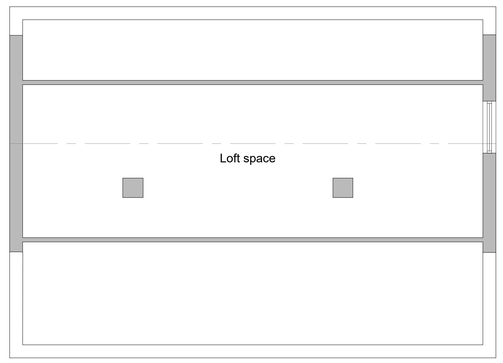

Existing second floor plan
Scale 1:50

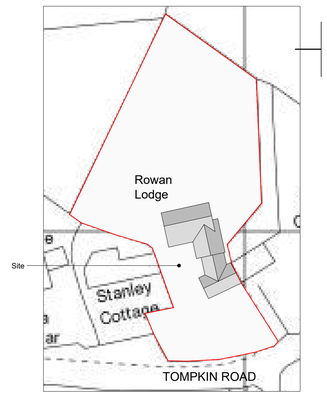

Existing site plan
Scale 1:500

Reproduced from the Ordnance Survey map with the permission of Ordnance Survey on behalf of The Controller of Her Majesty's Stationery Office
Licence No. AL 100001834

Client
MR & MRS DUNN

Project
PROPOSED ALTERATIONS & LOFT EXTENSION TO ROWAN LODGE, TOMPKIN ROAD, STANLEY, ST9 9LY

Title
EXISTING PLANS

Status
PLANNING PERMISSION

Date JUNE 2020 Drawn ME

Scale @A1 AS SHOWN Checked

Project No. 100-01 Drawing No. Rev

Copyright ©M&E Design Sol. 2019. All rights reserved.