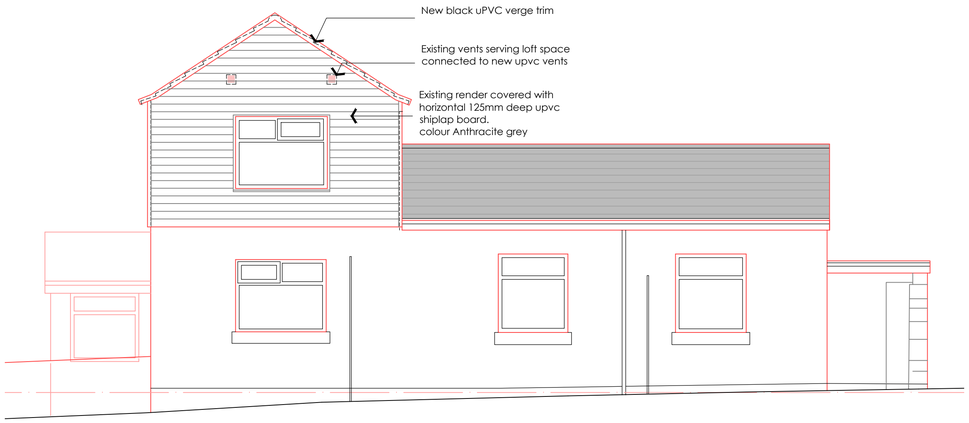

ELEVATION FACING ARMSHEAD ROAD 1:50



REAR ELEVATION 1:50

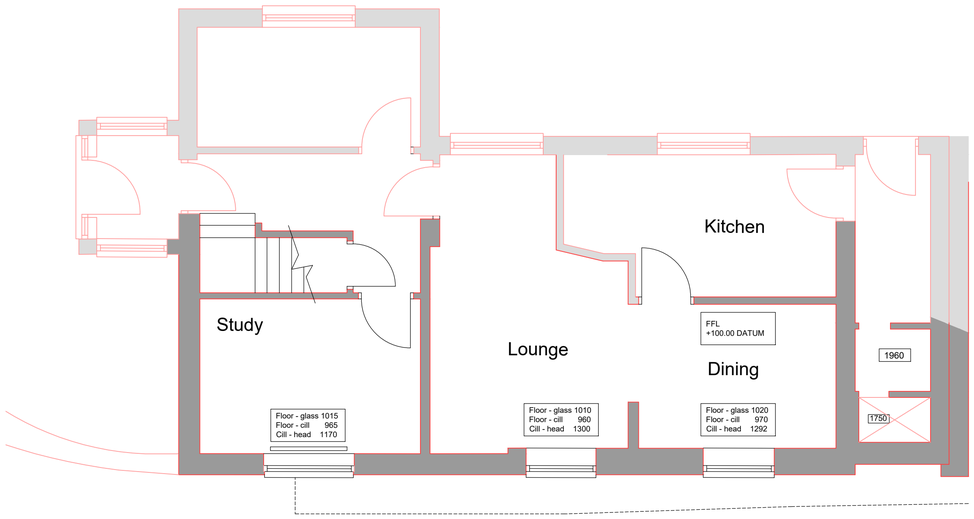

GROUND FLOOR PLAN 1:50

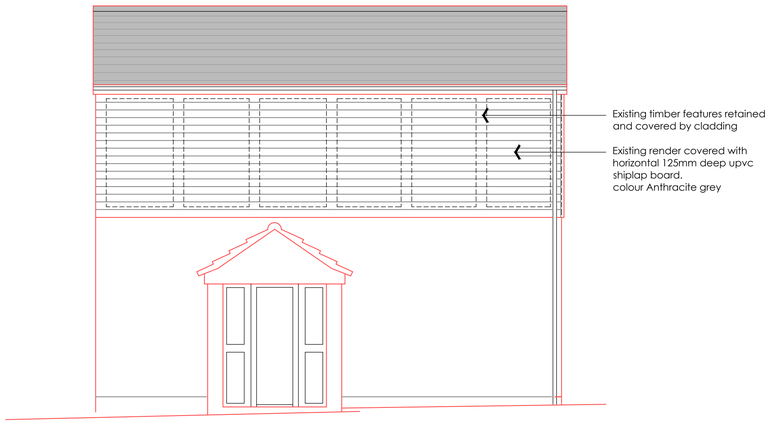

ELEVATION FACING ROWNULL ROAD 1:50

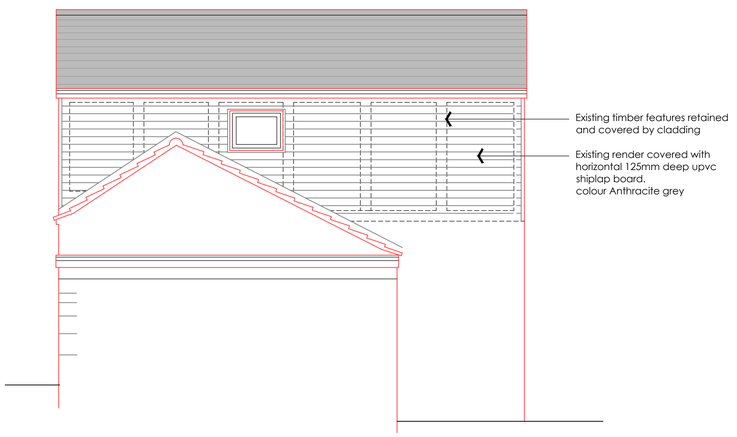

ELEVATION FACING ROWNULL ROAD 1:50

All Dimensions & Levels to be checked and verified by the contractor prior to works commencing. Do not scale this drawing

Any errors to be reported to the Contract Administator immediately

The copyright of this drawing and design is vested in theArchitectural Design Services company and mustnot be copied or reproduced without written consent

Revision	note	date

client
Mr M Finney

project
Proposed Recladding

location
Sundawn, Armshead Road, Werrington, Stoke-On-Trent

title
Plans & Elevations As Proposed

drawn by	date	checked
SAL	Jun 2020	

scale
1 : 50 @ A1

drawing
1428: 03

revision

issue
Planning

DESIGN21 architecture
07891 521 219 www.design-21.co.uk
1, Spark Terrace - Stoke.On.Trent - ST4 7QA