© MAC ARCHITECTURAL DESIGN LTD 2019. All rights reserved.
This Drawing and its contents has been produced for the Client only and is not intended for any other person or for any other purpose than the Drawing Status. No part of this drawing and associated graphical contents may be reproduced, copied, modified or distributed, without the prior written consent of MAC Architectural Design Ltd.

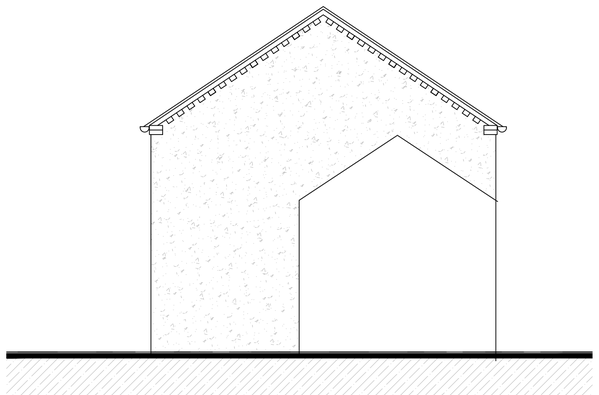

South East Elevation Scale 1:100



North East Elevation Scale 1:50

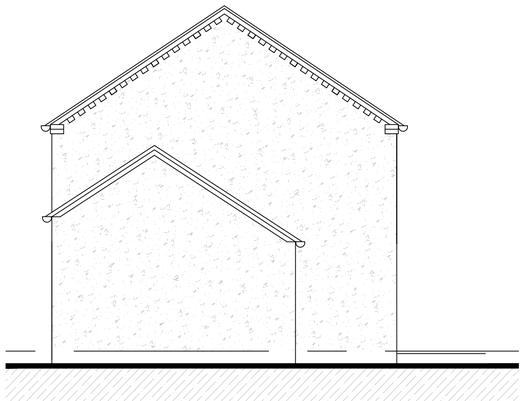

North West Elevation Scale 1:100

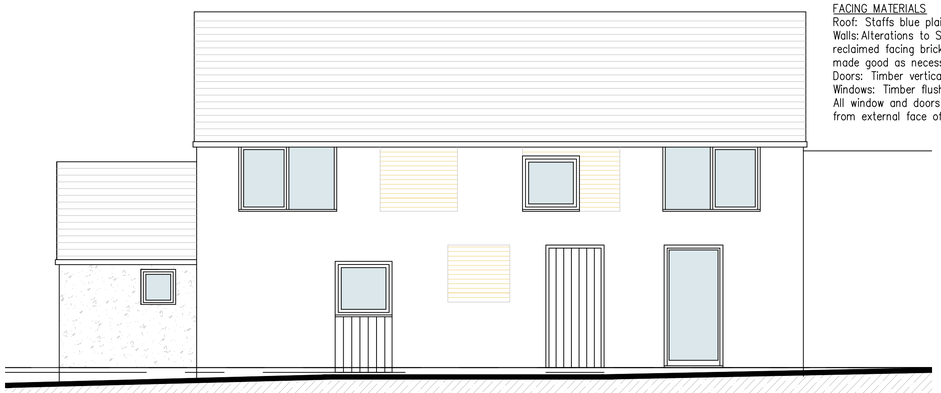

FACING MATERIALS
Roof: Staffs blue plain clay tiles.
Walls: Alterations to South West elevation to be formed with reclaimed facing brick, existing render to be retained and made good as necessary to all other walls.
Doors: Timber vertical boarded.
Windows: Timber flush casement.
All window and doors to be recessed min. 50mm from external face of structural openings.

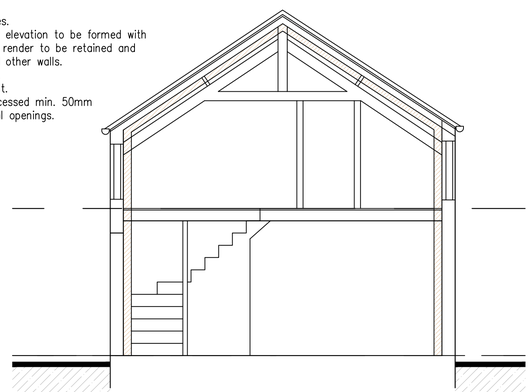

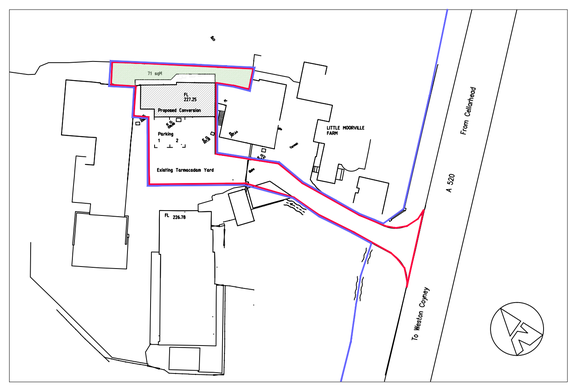

Site Plan Scale 1:500 Site Area = 388 sq M

South West Elevation Scale 1:50

Section X-X Scale 1:50

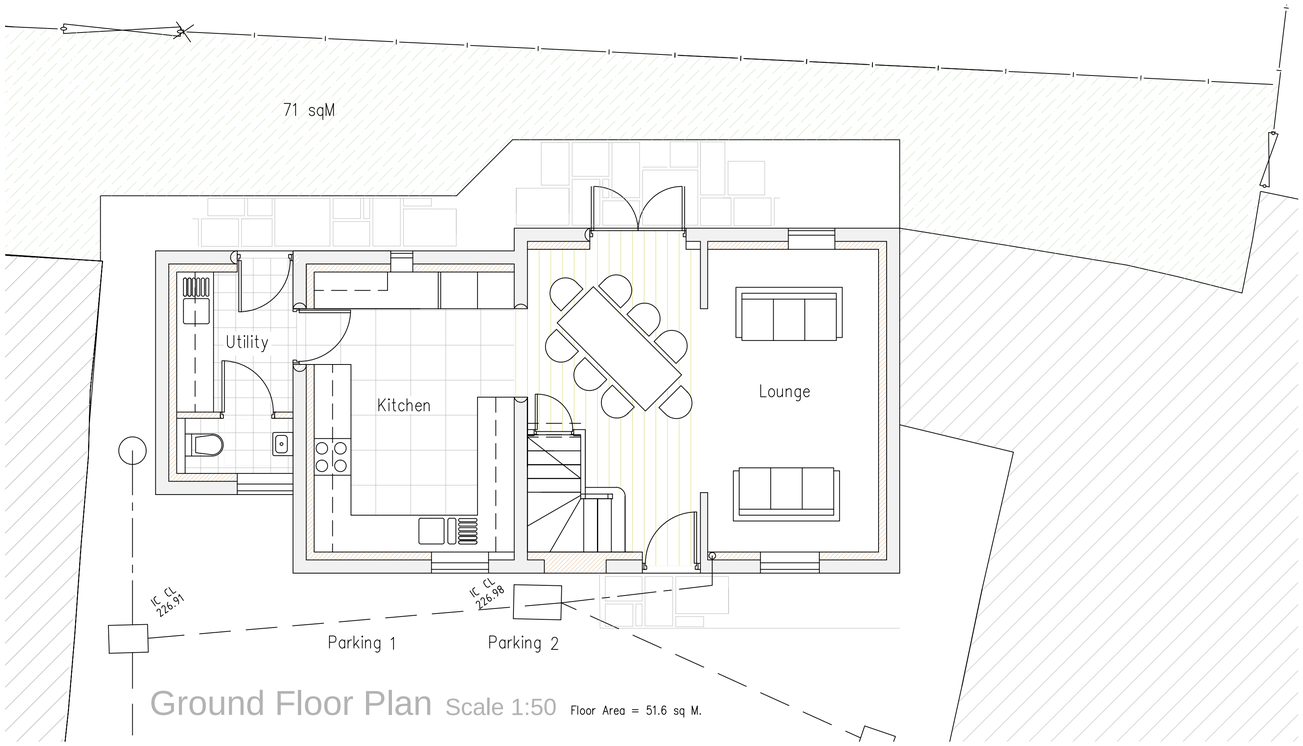

Ground Floor Plan Scale 1:50 Floor Area = 51.6 sq M.

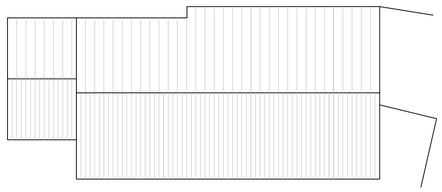

Roof Plan Scale 1:100

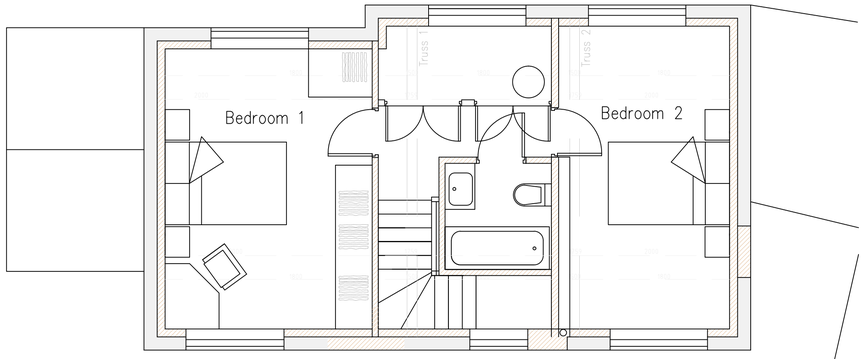

First Floor Plan Scale 1:50 Floor Area = 44.1 sq M.



Rev.	Drawn	Comments.	Date

MAC
ARCHITECTURAL DESIGN LTD
Moorland House, 123 Moorland Road, Burslem, ST6 1JD.
T:01782 503302 E:admin@mac-arch.co.uk

Client:
Mr & Mrs Woodhouse.

Project:
Proposed conversion of outbuilding to form Residential Accommodation at Little Moorville Farm.
Cellarhead. Stoke on Trent.
Staffordshire ST9 0DG.

Title:
Proposed Plans & Elevations.

Status:
Planning.

Paper A1: Drawn: AC Bailey. Date: 20.04.20 Ref: 1654-02