

Existing Side Elevation- 1:50

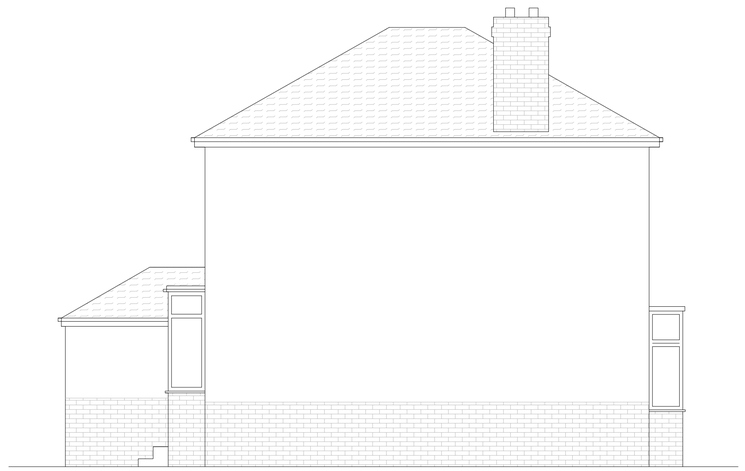

Existing Side Elevation- 1:50

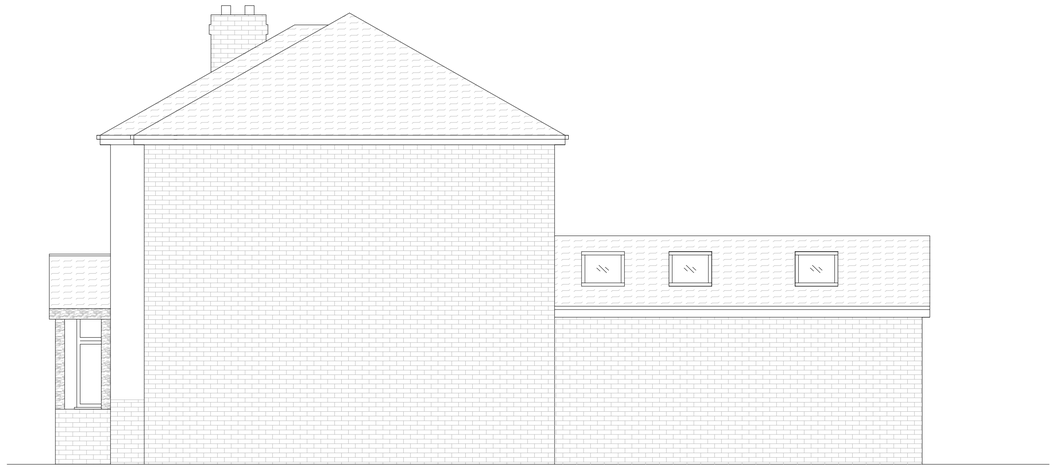

Proposed Side Elevation- 1:50

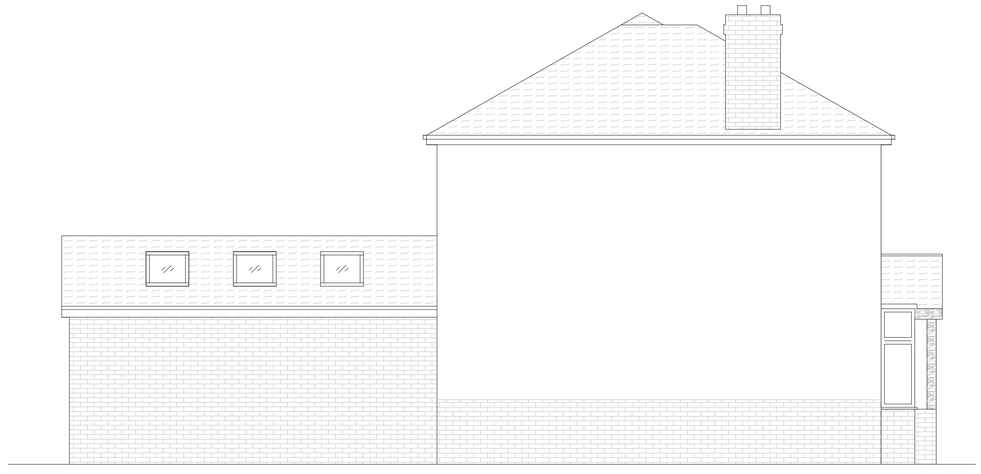

Proposed Side Elevation- 1:50

SCALE BAR 1:50

0 1 2 3 4 5

GENERAL NOTES

Disclaimer

This drawing is to be read in conjunction with all other relevant drawings & specifications provided by Post My Plans. Use figured dimensions only, all dimensions and levels to be checked on site prior to construction and any discrepancies to be highlighted immediately for the attention of Post My Plans.
Responsibility cannot be accepted for alteration and/or deviation from this design without prior acknowledgement of Post My Plans. Prior to any works commencing on site the local building control officer is to be contacted regarding this current status/revision for regulatory approval. All work to be to the entire satisfaction of the Local authority Building Surveyor not withstanding anything shown or indicated on these drawings. All workmanship and materials to be the best of their respective kind and at least equivalent of the appropriate British Standard Code of Practice. All relevant dimensions and levels to be ascertained or checked and verified on site before specific areas of work are commenced.

PROJECT NAME:
29 Ashbank Road

DRAWING TITLE:
Existing & Proposed Elevations

DRAWN BY:
Sags

CHECKED BY:
Sags

DATE:
05/06/20

CLIENT
Fiona Wood

Post My Plans
Suite F09, Genesis Centre,
Innovation Way, Stoke-on-Trent
Staffs, ST6 4BF
Email: info@postmyplans.co.uk
Web: www.postmyplans.co.uk
Tel: 07555 291 330

PROJECT NO:
1287

SCALE:
1:50

SHEET:
A1

SHEET NO:
002

REVISION:
-

UNIT:
mm

N
W E
S