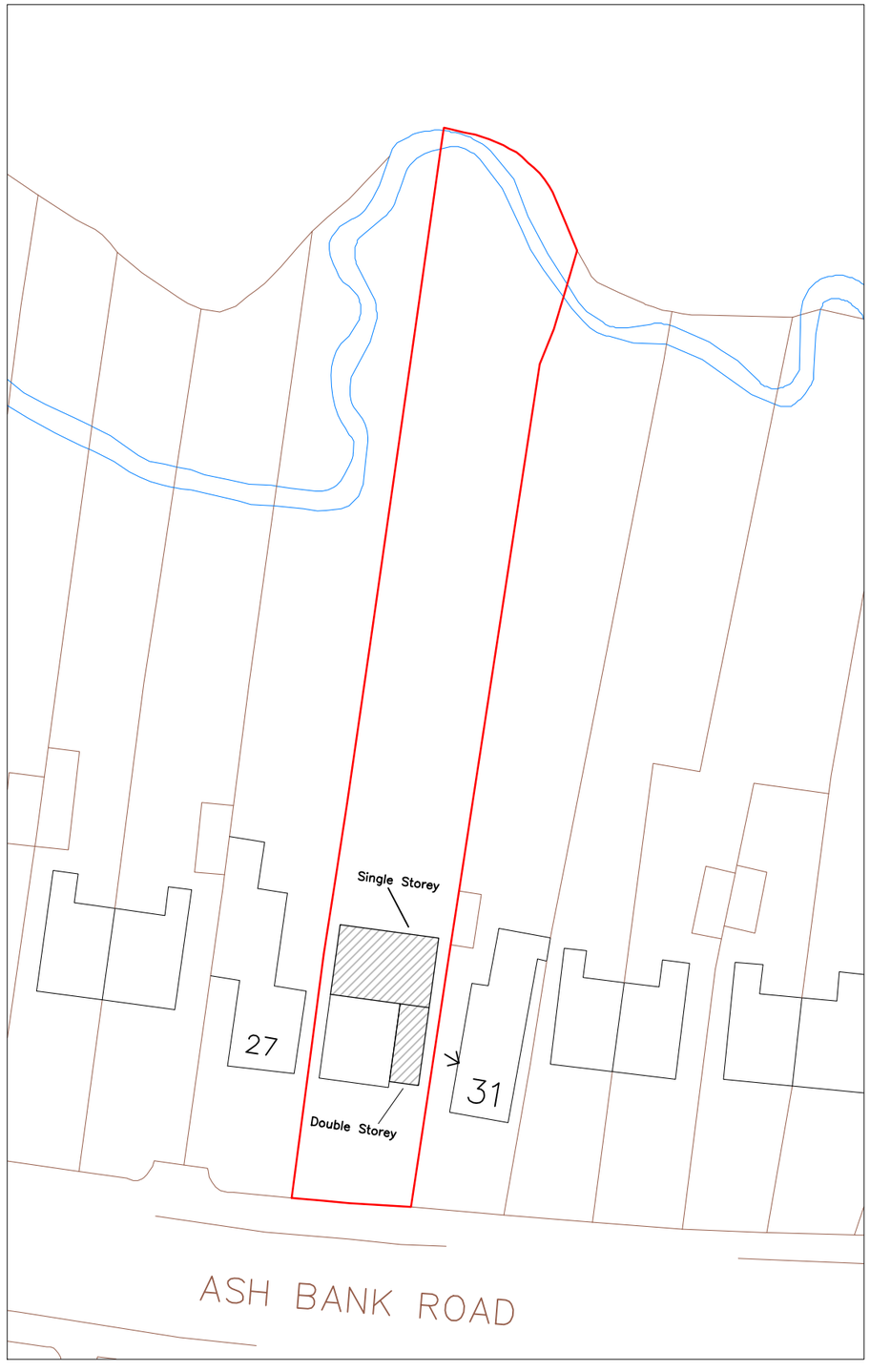


Site Layout Plan- 1:500

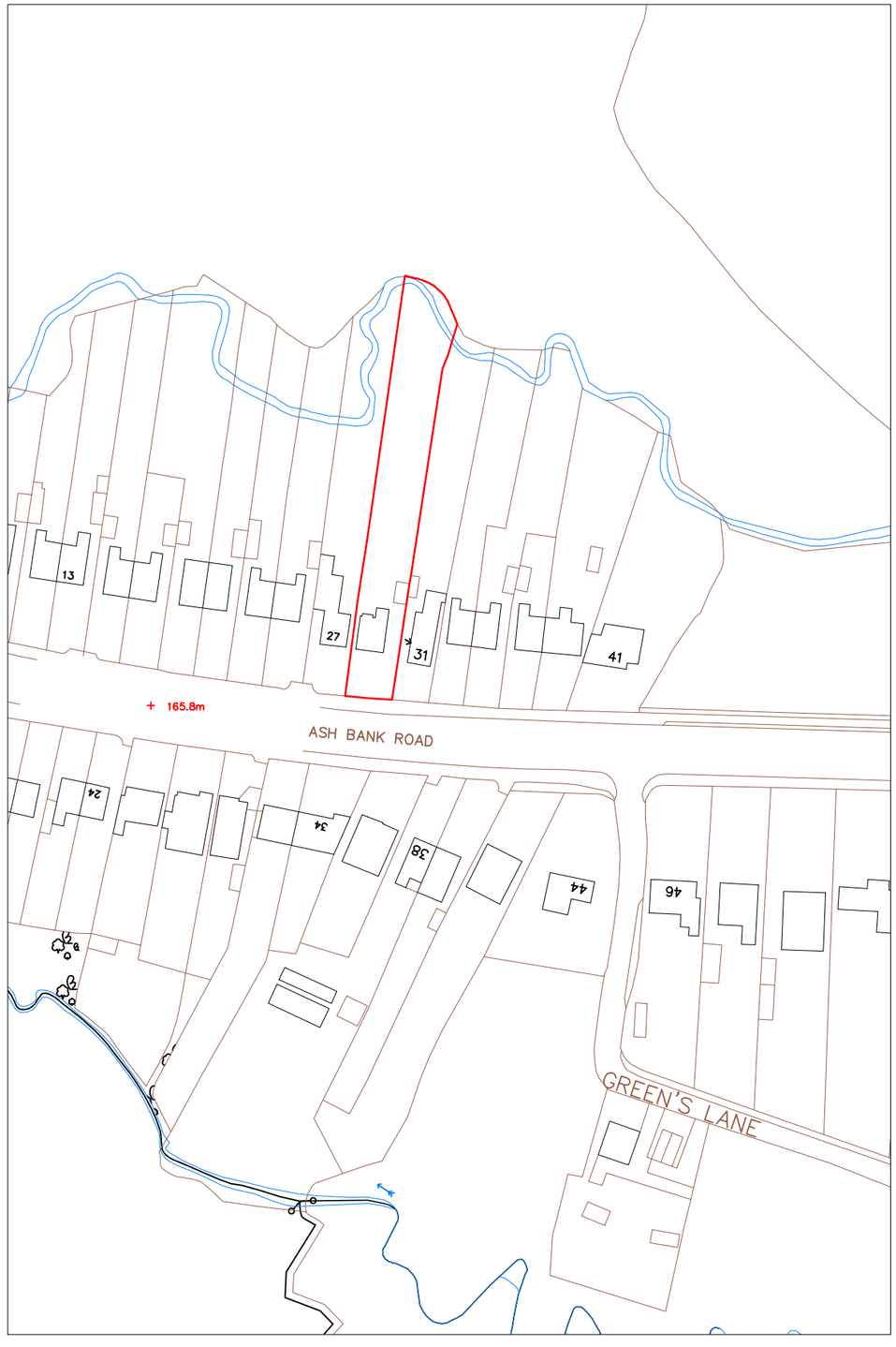


Site Location Plan- 1:1250

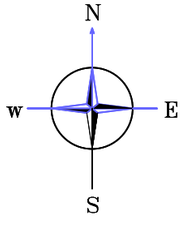


Crown Copyright 2013; reproduction in whole or in part is prohibited without the prior permission of Ordnance Survey- 100053143

Disclaimer

This drawing is to be read in conjunction with all other relevant drawings & specifications provided by Post My Plans. Use figured dimensions only, all dimensions and levels to be checked on site prior to construction and any discrepancies to be highlighted immediately for the attention of Post My Plans.
Responsibility cannot be accepted for alteration and/or deviation from this design without prior acknowledgement of Post My Plans. Prior to any works commencing on site the local building control officer is to be contacted regarding the current status/revision for regulatory approval. All work to be to the entire satisfaction of the Local authority Building Surveyor not withstanding anything shown or indicated on these drawings. All workmanship and materials to be the best of their respective kind and at least equivalent of the appropriate British Standard Code of Practice. All relevant dimensions and levels to be ascertained or checked and verified on site before specific areas of work are commenced.
This drawing is the property of Post My Plans and is protected by the Design Copyright Act 1968. It should not be copied or otherwise reproduced without the express written consent of PMP

| | |
|---|---|
| STATUS | PLANNING |
| CLIENT | Fiona Wood |
| TITLE | 29 Ash Bank Road<br>Stoke-on-Trent<br>ST2 9DS |

| | | |
|---|---|---|
| DRG NO. | (01 of 01) | REV A |
| SCALE | SEE DWG- SCALED @ A3 | |
| DRAWN BY | Sags | DATE 11/06/20 |

Post My Plans
Tel: 07555291330 | Web: www.postmyplans.co.uk
Mail: info@postmyplans.co.uk
Suite F09, Genesis Centre, Stoke-on-Trent, ST6 4BF