

South Elevation Scale 1:100

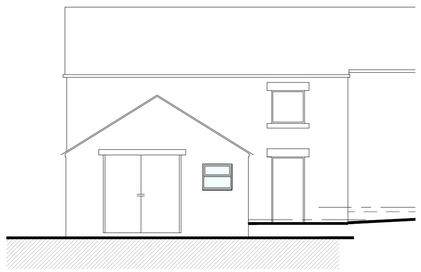

West Elevation Scale 1:100

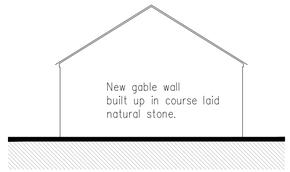

East Elevation Scale 1:100



Roof Plan Scale 1:100

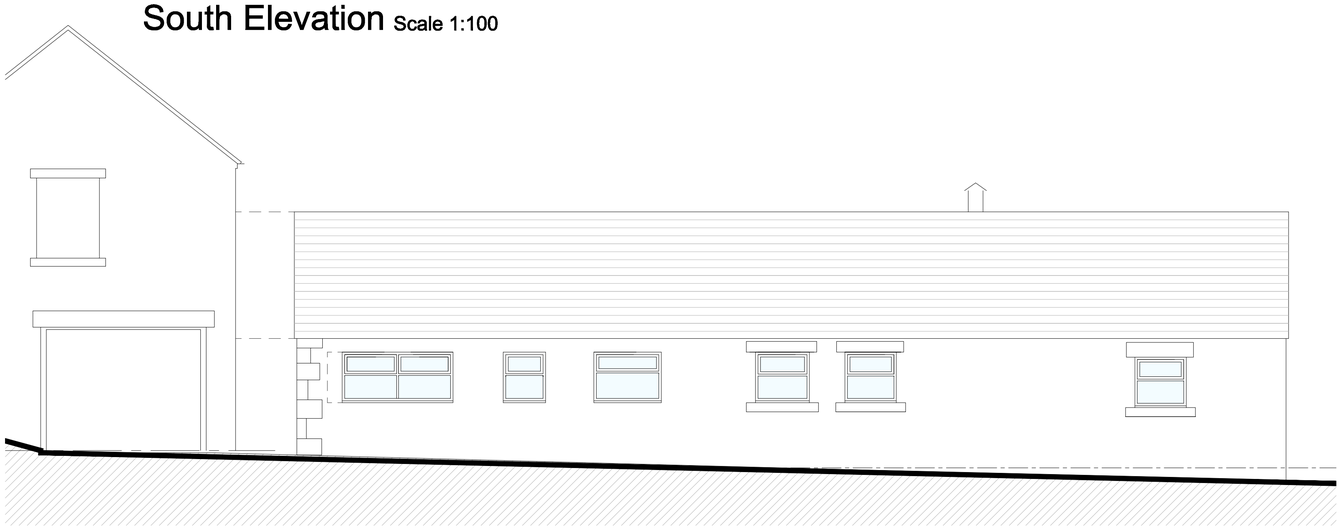

North Elevation Scale 1:100

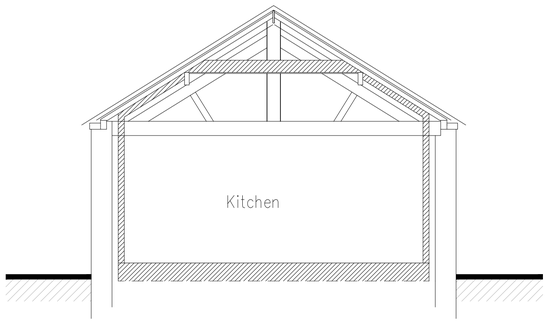

Section X-X Scale 1:50

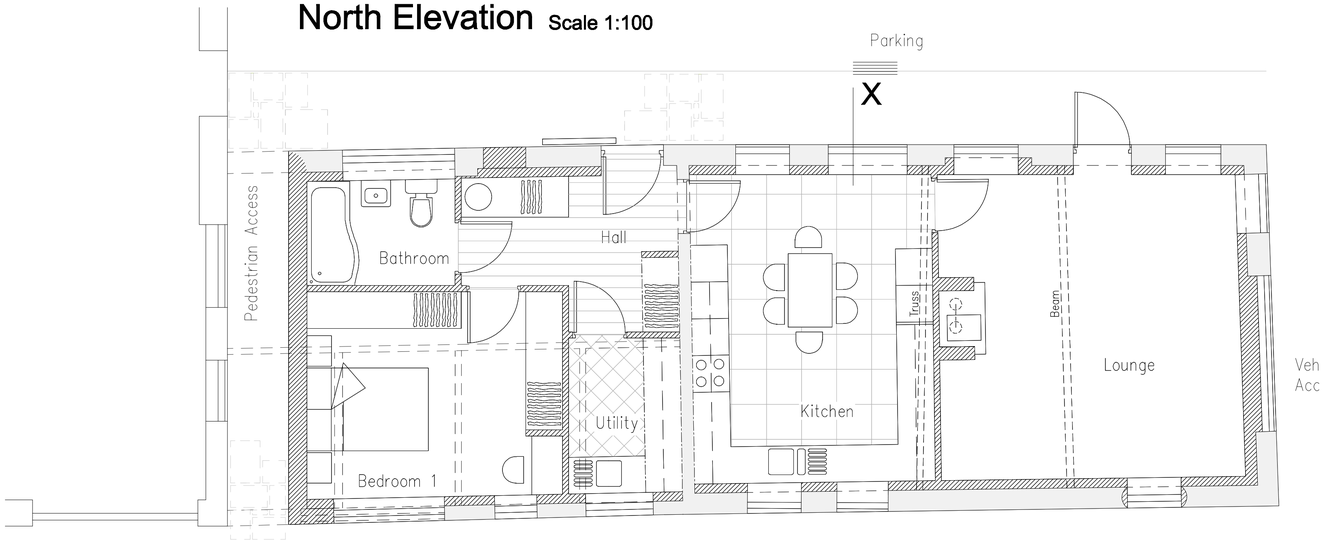

Ground Floor Plan. Scale 1:100

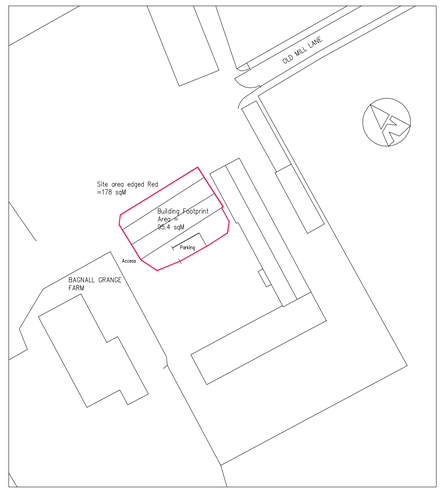

Site Plan. Scale 1:500

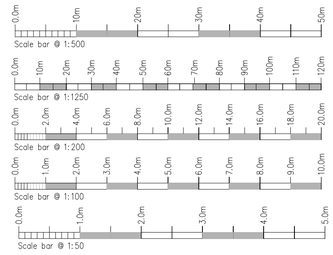

Rev.	Drawn	Comments.	Date

MAC
ARCHITECTURAL DESIGN LTD
Moorland House, 123 Moorland Road, Burslem, ST6 1JD.
T:01782 503302 E:admin@mac-arch.co.uk

Client:
Mr A Allsop.

Project:
Proposed conversion of argricultural outbuildings to form residential use at Bagnall Grange Farm, Tompkin Lane Stanley, Stoke on Trent. Staffordshire, ST9 9NA.

Title:
Plans, Elevations & Sections.

Status:
Planning.

Paper Size A1: Drawn: AC Bailey September 2019 Drawing Ref: 1427-02