

North Elevation Scale 1:100

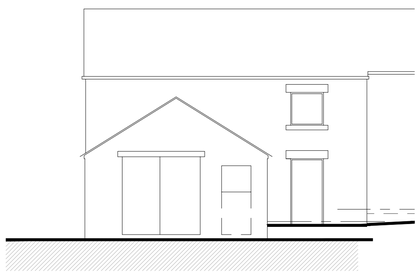

West Elevation Scale 1:100

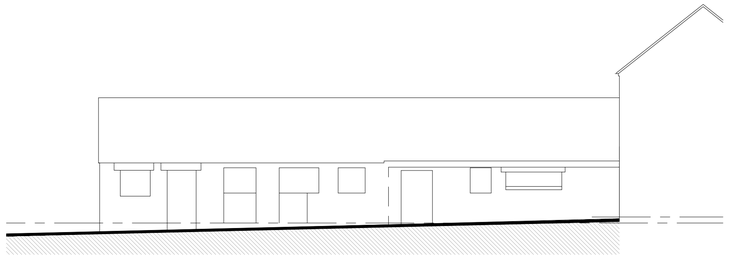

South Elevation Scale 1:100



Roof Plan. Scale 1:100

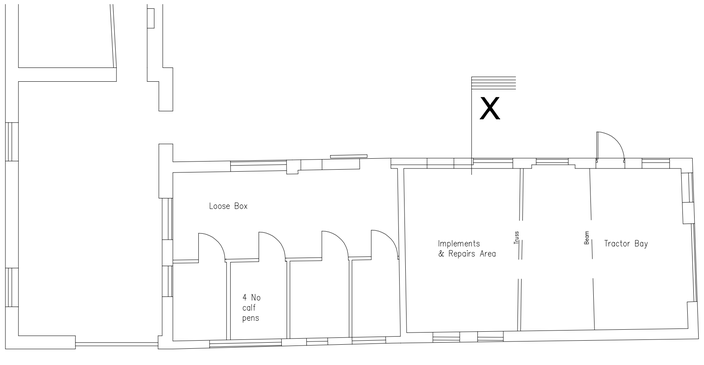

Ground Floor Plan. Scale 1:100

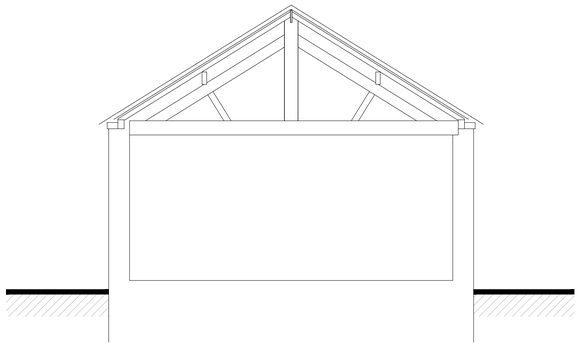

Section X-X Scale 1:50

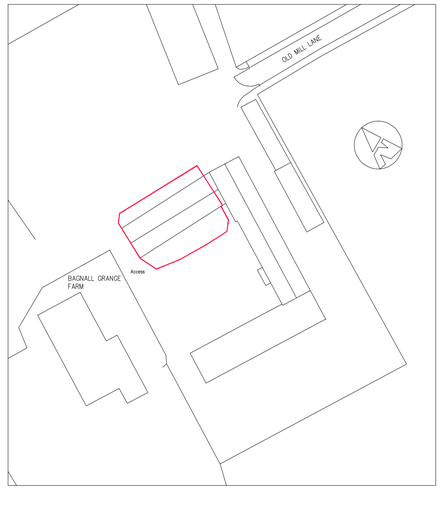

Section X-X Scale 1:50

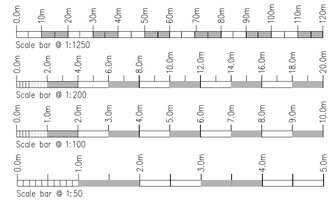

Rev.	Drawn	Comments.	Date

MAC
ARCHITECTURAL DESIGN LTD
Moorland House, 123 Moorland Road, Burslem, ST6 1JD.
T:01782 503302 E:admin@mac-arch.co.uk

Client:
Mr A Allsop.

Project:
Proposed conversion of argricultural outbuildings to form residential use at Bagnall Grange Farm, Tompkin Lane Stanley, Stoke on Trent. Staffordshire, ST9 9NA.

Title:
Survey as Existing.

Status:
Planning.

Paper Size A1: Drawn: AC Bailey September 2019 Drawing Ref:1427-01