Copyright of this drawing is vested in the Architect and it must not be copied or reproduced without consent. Figured dimensions only are to be taken from this drawing. All contractors must visit the site and be responsible for taking and checking all dimensions relative to their work. Hewitt&Carr Architects Ltd are to be advised of any variation between drawings and site conditions.
CLIENTS ARE ADVISED TO CLARIFY DIMENSIONS WITH THE ARCHITECT PRIOR TO SETTING OUT AND NOT TO SCALE FROM THE DRAWING

Rev.	Drawn	Comments	Date
A	NJH	Updated Red edge and inclusion of the blue edge.	21/04/2017

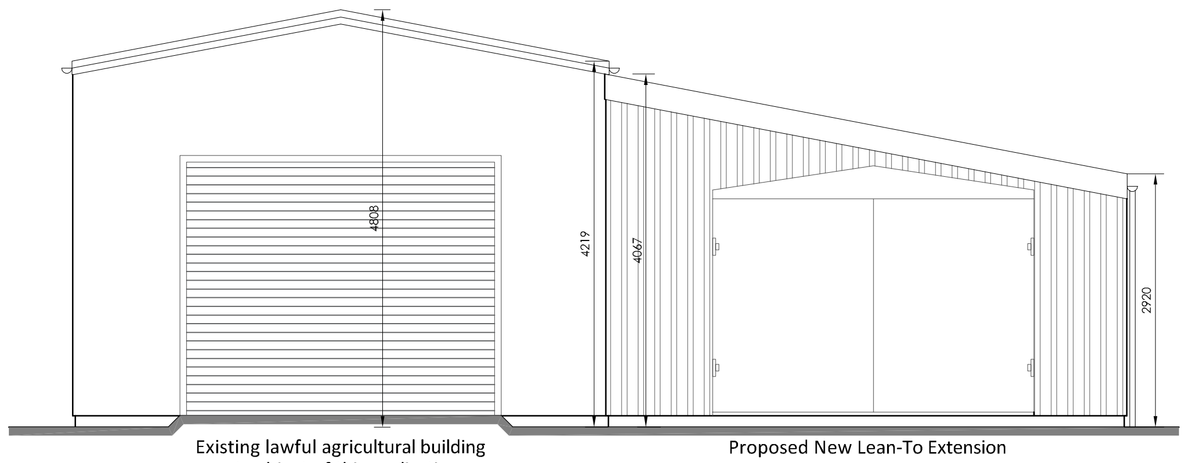

Existing lawful agricultural building
- not subject of this application

Proposed New Lean-To Extension

FRONT ELEVATION 1:50

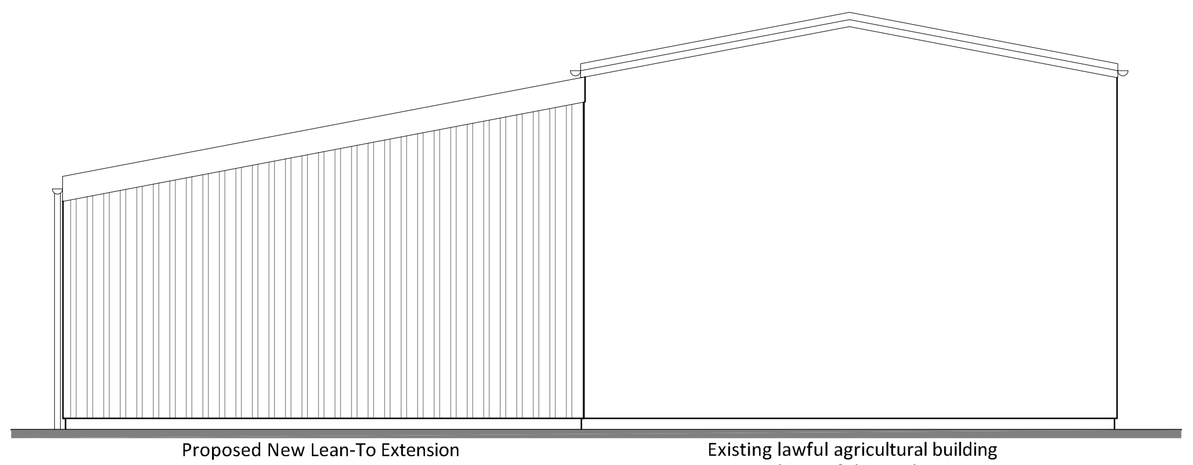

Proposed New Lean-To Extension

Existing lawful agricultural building
- not subject of this application

REAR ELEVATION 1:50

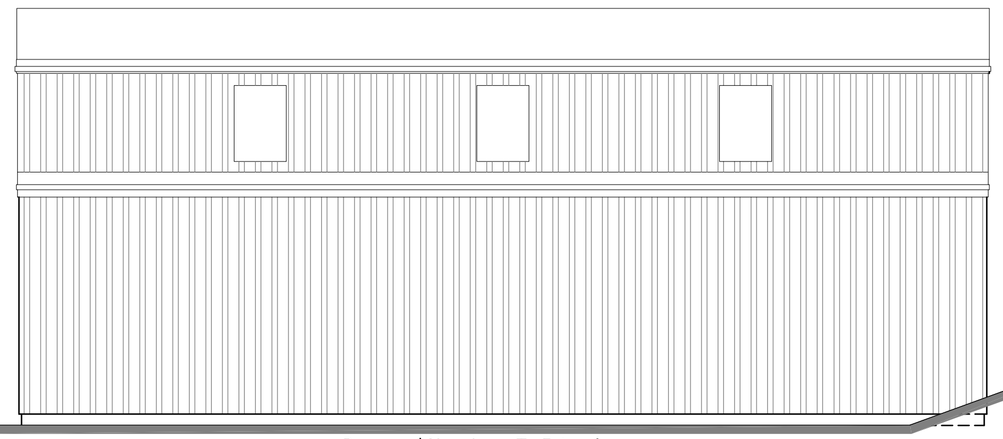

Proposed New Lean-To Extension

SIDE ELEVATION 1:50

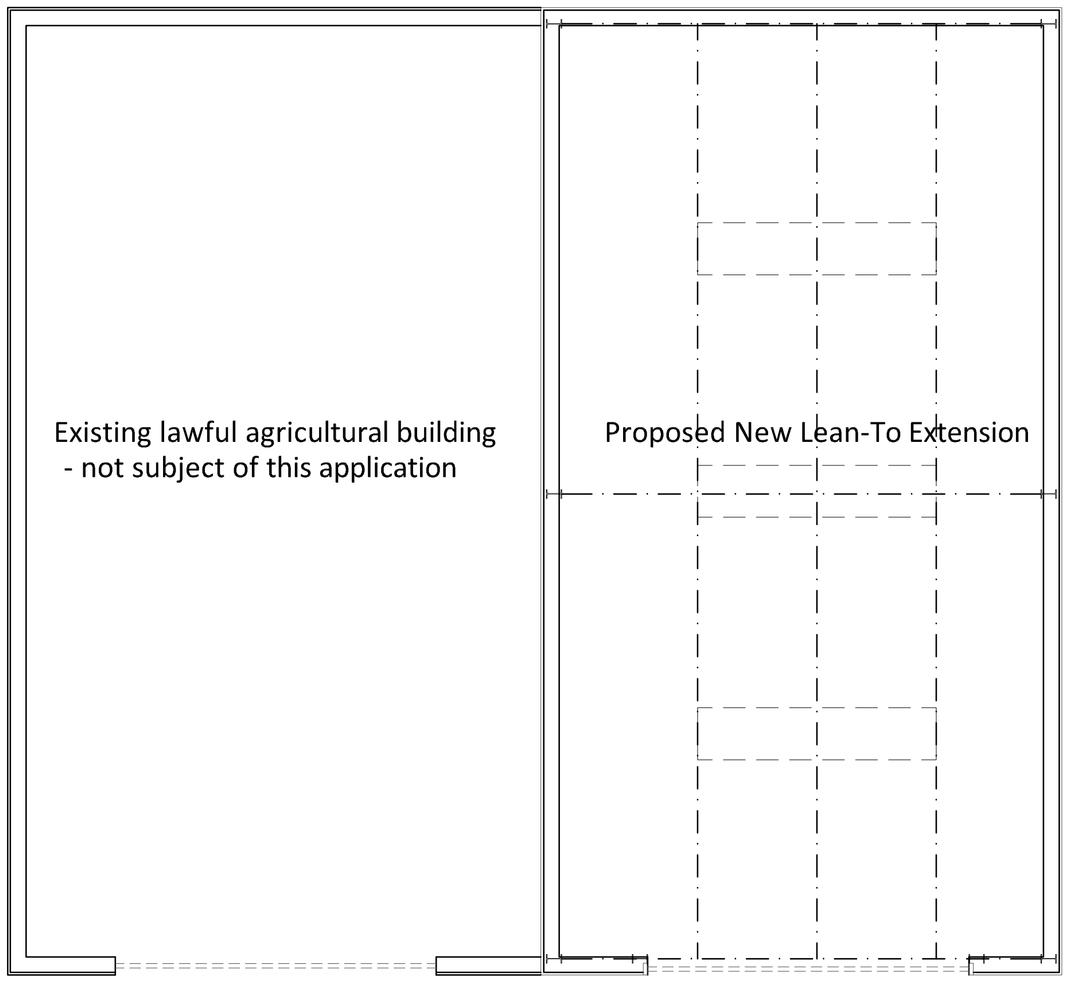

FLOOR PLAN 1:50



Existing lawful agricultural building
- not subject of this application

SIDE ELEVATION 1:50

Ordnance Survey © Crown copyright 2020 All rights reserved. Licence number 100051789

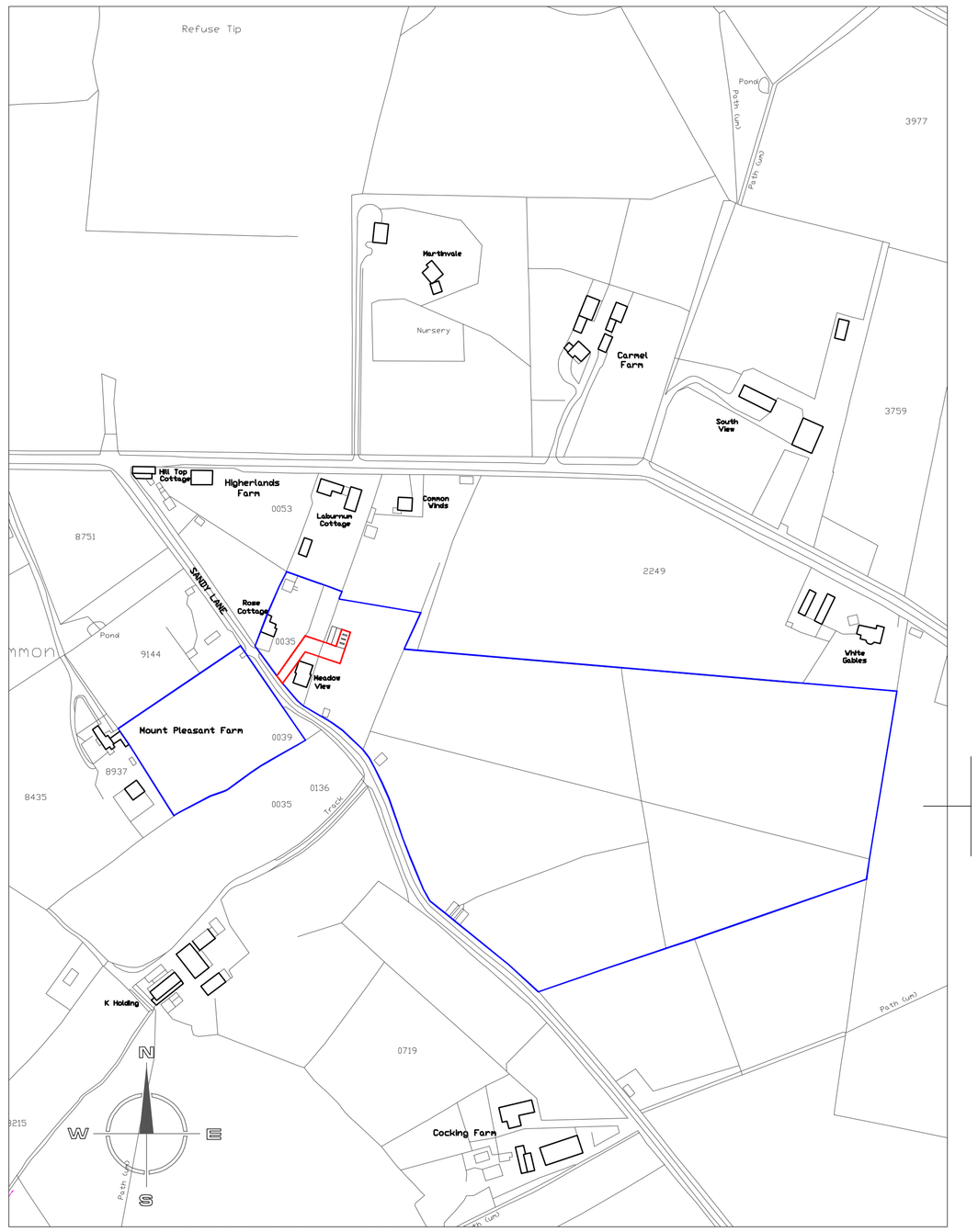

SITE LOCATION PLAN 1:2500



ROOF PLAN 1:100

1:50
1m 0 1m 2m 3m 4m 5m

1:2500
50m 0 50m 100m 150m 200m 250m

Hewitt&Carr Architects
A: DaisyBank House | 17-19 Leek Road | Cheadle | ST10 1JE
T: 01538 756888
E: enquiries@hcarchitects.co.uk
W: www.hcarchitects.co.uk

Client
Mr and Mrs G Powell

Project
Application for retention of agricultural building

Title
Plans and elevations

Status
Survey

Date MARCH 2020
Scale @A1 AS NOTED
Project No 00965
Drawing No. AL(0)01
Drawn HMM
Checked
Rev A

SURVEY

File Ref: I:\KEEF