

TIMBER FENCE DETAIL TO REAR BOUNDARY

SCALE 1:20

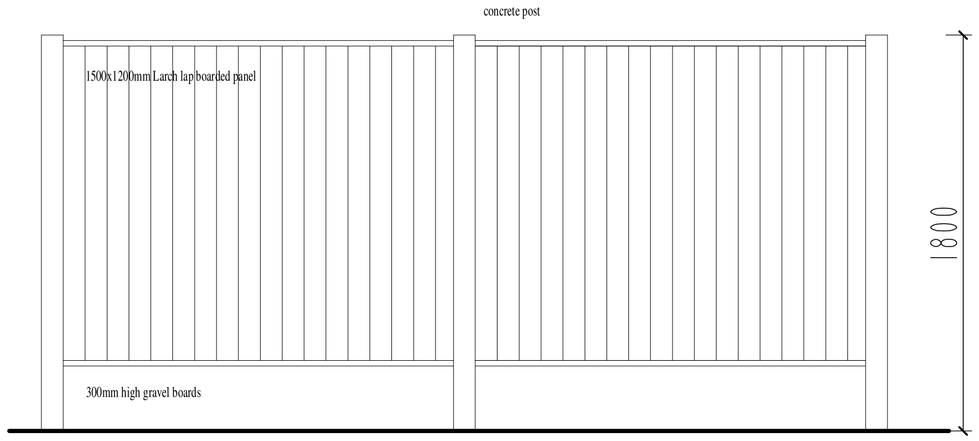

FENCE DETAIL TO FANK BOUNDARIES BETWEEN PLOTS 1:20

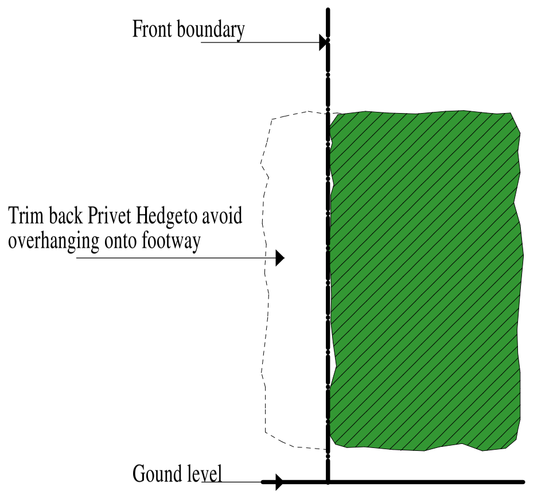

DETAILS OF HEDGE TRIMMING !:20

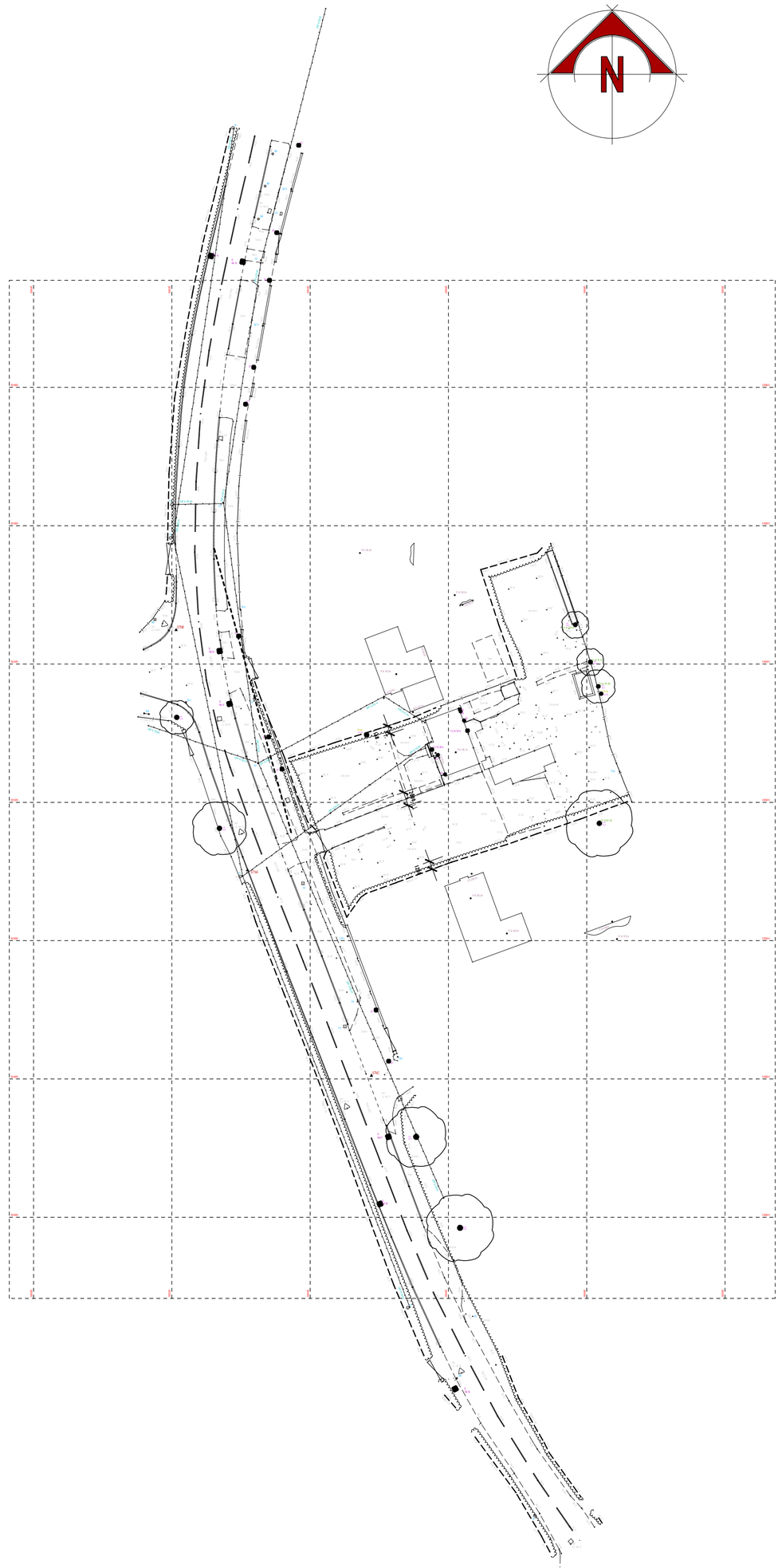



FL of exg. house 147.47
FL of proposed house 147.47
(NB. FL of proposed house shall be no lower than 147.20)

Paths and patios in Marshall's Textured Natural slabs

Driveways Porious Tarmac edged with block paviors

Lawn Area :
Turfed or seeded
Edges of lawn to be cut edge only

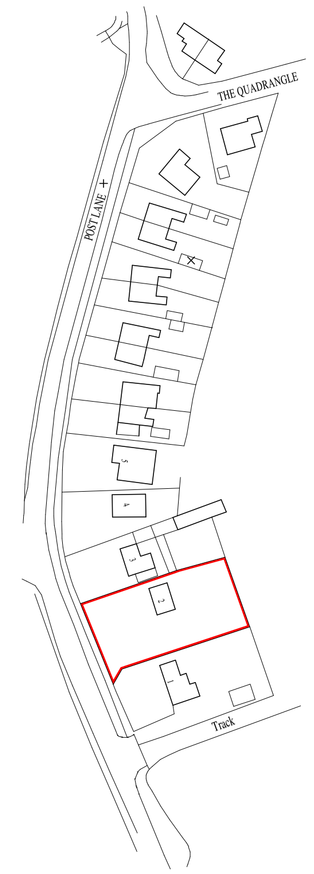

LOCATION PLAN 1:1250

Ordnance Survey, (c) Crown Copyright 2018. All rights reserved. Licence number 100022432

Rev. B		
Rev. A		

Building Design

CIAT Registered Practice

TITLE

PROPOSED REPLACEMENT DWELLING AND NEW DWELLING
2 POST LANE
ENDON
STOKE-ON-TRENT
ST9 9DT

CLIENT

MARK LEESE BUILDERS

DRAWING NO.

REPOSITIONING OF ACCESS DRIVE TO PLOT 2

SCALE
1:500

DATE
AUGUST 2019

B. BLAKEMAN CIAT
15A, WHITMORE ROAD, NEWCASTLE,.
STAFFORDSHIRE. ST5 3LY
TEL/FAX 01782 632911