

North-East Elevation

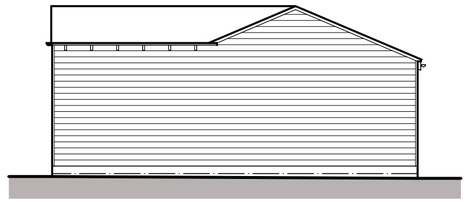

North-West Elevation

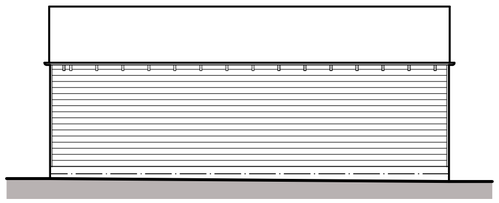

South-West Elevation

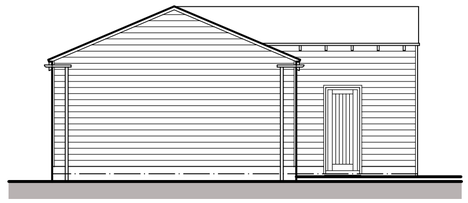

South-East Elevation

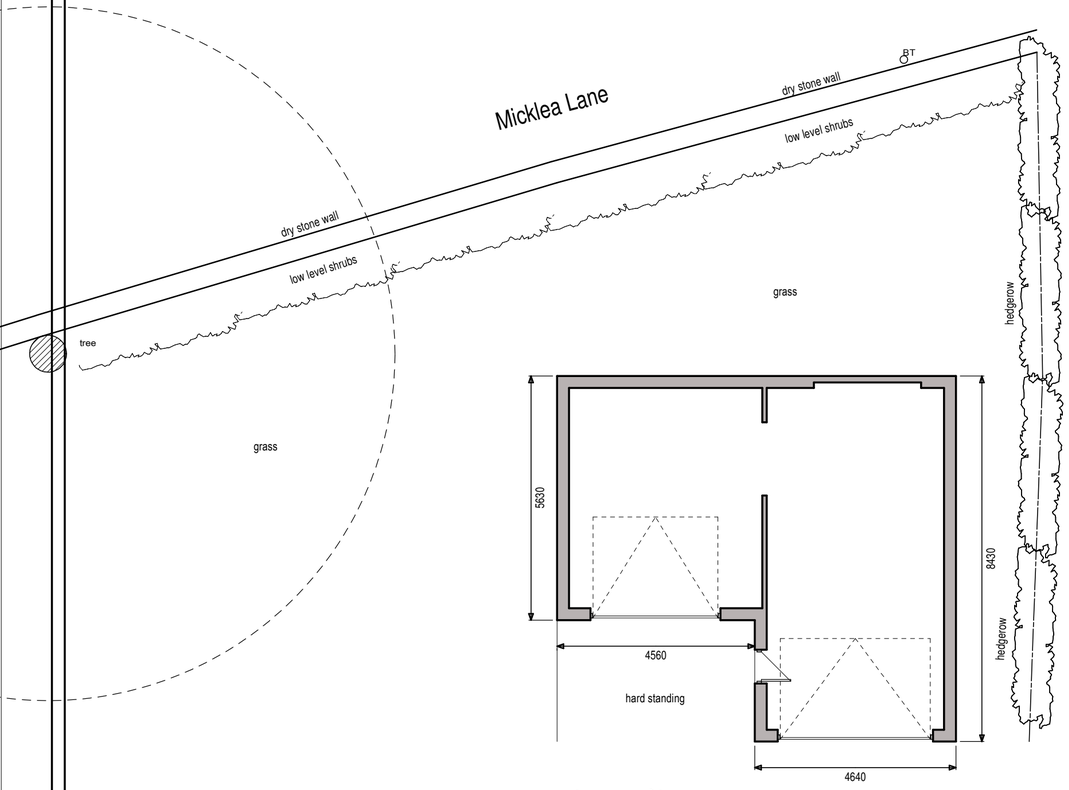

Floor Plan

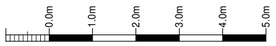

scale bar @ 1:100

Mr Jones

PROPOSED RETROSPECTIVE PLANNING APPLICATION AT MICKLEA FARM, MICKLEA LANE, LONGSDON STOKE-ON-TRENT, ST9 9QA

PROPOSAL SCHEME - AS BUILT FLOOR PLAN + ELEVATIONS

Date	Sheet	Scale
FEB 2020	A2	1:100
Drg No.	Rev.	Drawn
2019-2468-03	-	NAW

SAMMONS Architectural LIMITED
Chartered Institute of Architectural Technologists Registered Practice
10 Cawdry Buildings, Fountain Street, Leek. ST13 6JP
Telephone: 01538 386002
E-mail: info@sammonsltd.co.uk
Web: www.sammonsltd.co.uk

This drawing is copyright.
All dimensions must be checked prior to commencement.