APPENDIX C

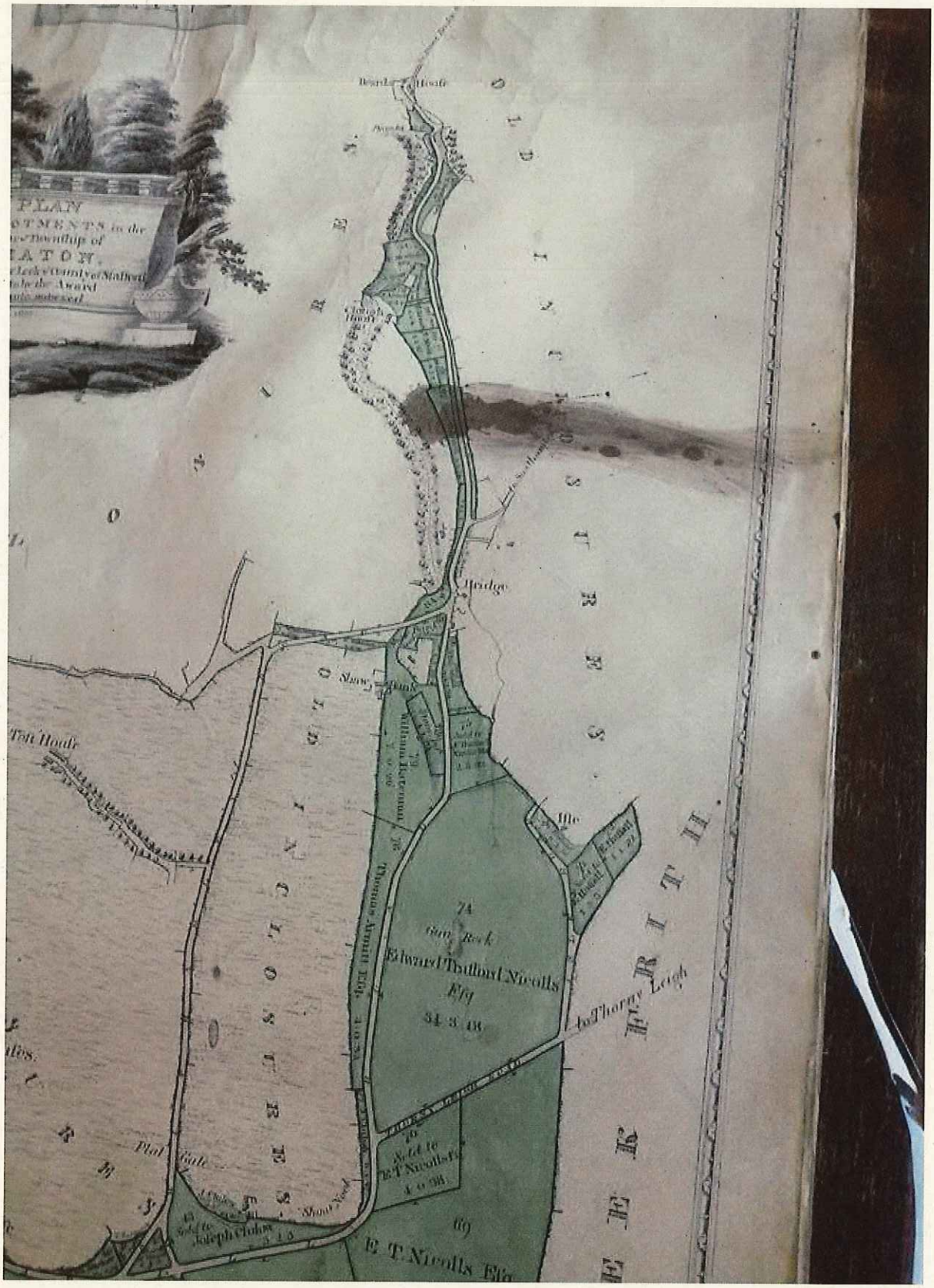
PLAN
Bridge
Shaw Tank
Toft House
Ile
Gun Rock
Edward Trafford Nicolls
Esq
34 3 18
to Thorny Leigh
Plat Gate
Joseph Clulow
E. T. Nicolls Esq

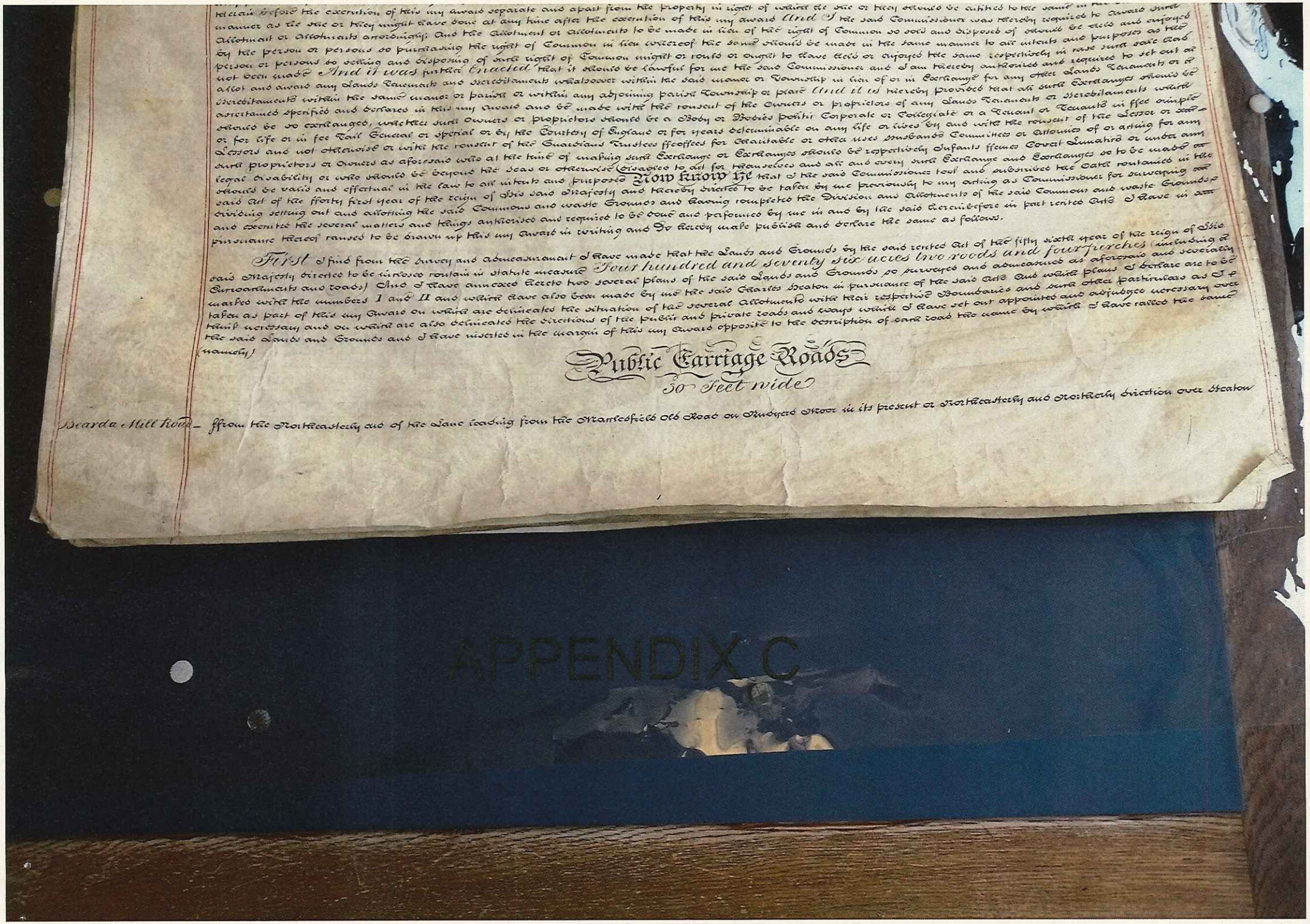

therein before the execution of this my award separate and apart from the property in right of which he she or they should be entitled to the same in the
manner as he she or they might have done at any time after the execution of this my award And I the said Commissioner was thereby required to award such
Allotment or Allotments accordingly; And the Allotment or Allotments to be made in lieu of the right of Common so sold and disposed of should be held and enjoyed
by the person or persons so purchasing the right of Common in lieu whereof the same should be made in the same manner to all intents and purposes as the
person or persons so selling and disposing of such right of Common might or could or ought to have held or enjoyed the same respectively in case such sale had
not been made And it was further Enacted that it should be lawful for me the said Commissioner and I am thereby authorized and required to set out or
allot and award any Lands Tenements and Hereditaments whatsoever within the said manor or Township in lieu of or in Exchange for any other Lands Tenements or
Hereditaments within the same manor or parish or within any adjoining parish Township or place And it is thereby provided that all such Exchanges should be
ascertained specified and declared in this my award and be made with the consent of the Owners or proprietors of any Lands Tenements or Hereditaments which
should be so exchanged, whether such Owners or proprietors should be a Body or Bodies Politic Corporate or Collegiate or a Tenant or Tenants in fee simple
or for life or in fee Tail General or special or by the Courtesy of England or for years determinable on any life or lives by and with the consent of the Lessor or
Lessors and not otherwise or with the consent of the Guardians Trustees feoffees for Charitable or other uses Husbands Committees or Attornies of or acting for any
such proprietors or Owners as aforesaid who at the time of making such Exchange or Exchanges should be respectively Infants femes Covert Lunatics or under any
legal disability or who should be beyond the seas or otherwise disabled to act for themselves and all and every such Exchange and Exchanges so to be made
should be valid and effectual in the law to all intents and purposes Now know He that I the said Commissioner took and subscribed the Oath contained in the
said Act of the forty first year of the reign of His said Majesty and thereby directed to be taken by me previously to my acting as Commissioner for surveying
dividing setting out and allotting the said Commons and waste Grounds and having completed the Division and Allotments of the said Commons and waste Grounds
and executed the several matters and things authorised and required to be done and performed by me in and by the said hereinbefore in part recited Acts I have in
pursuance thereof caused to be drawn up this my Award in writing and Do hereby make publish and declare the same as follows.

First I find from the survey and admeasurement I have made that the Lands and Grounds by the said recited Act of the fifty sixth year of the reign of His
said Majesty directed to be inclosed contain in statute measure Four hundred and seventy six acres two roods and four perches (including
Encroachments and roads) And I have annexed hereto two several plans of the said Lands and Grounds so surveyed and admeasured as aforesaid and severally
marked with the numbers I and II and which have also been made by me the said Charles Heaton in pursuance of the said Acts And which plans I declare are to be
taken as part of this my Award on which are delineated the situation of the several Allotments with their respective Boundaries and such other particulars as I
think necessary and on which are also delineated the directions of the public and private roads and ways which I have set out appointed and adjudged necessary over
the said Lands and Grounds and I have inserted in the margin of this my Award opposite to the description of each road the name by which I have called the same
(namely)

Public Carriage Roads

30 Feet wide

Bearda Mill Road — from the Northeasterly end of the Lane leading from the Macclesfield Old Road on Rudyard Moor in its present or Northeasterly and Northerly direction over Heaton

APPENDIX C

APPENDIX C

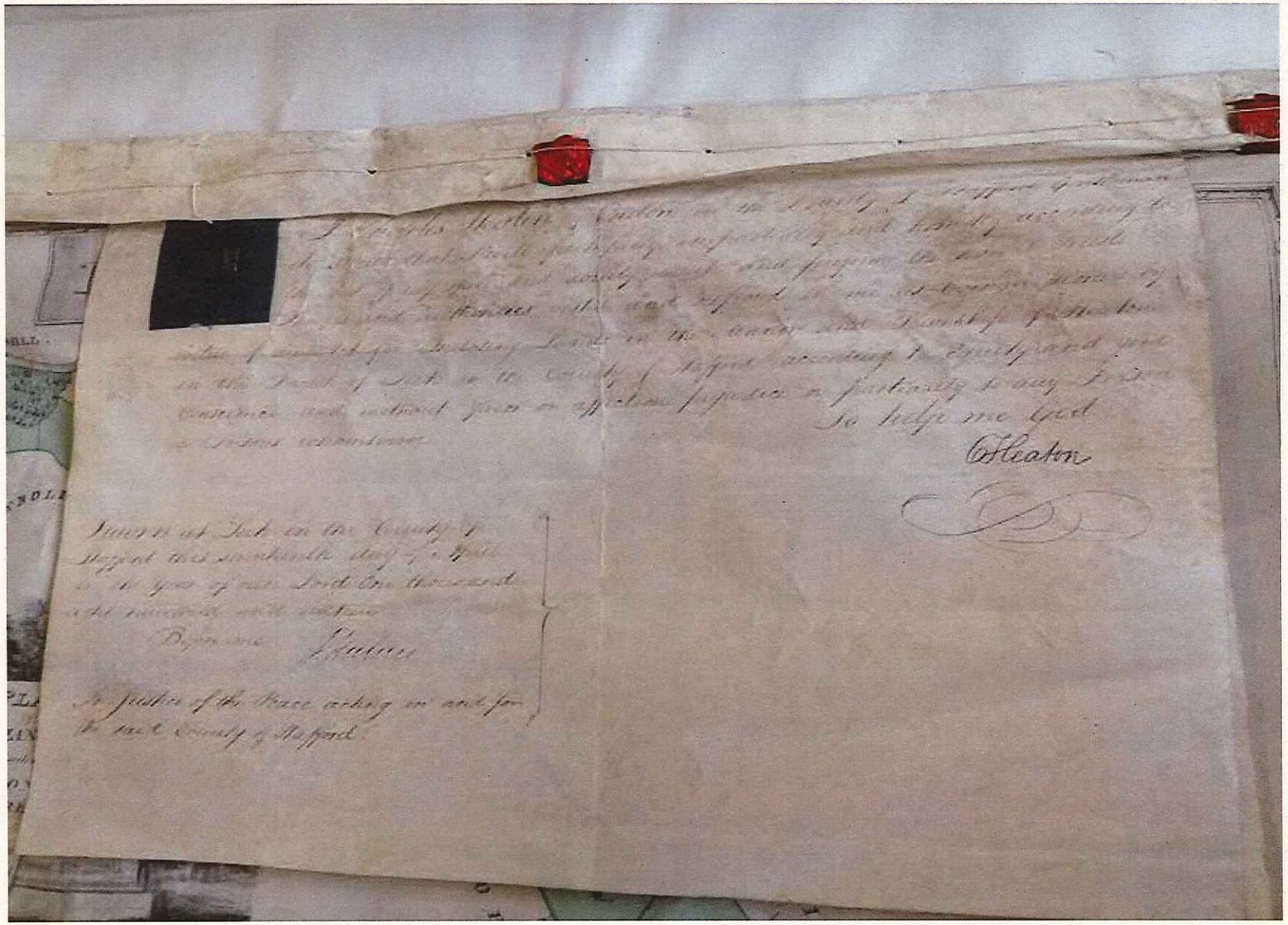

APPENDIX C

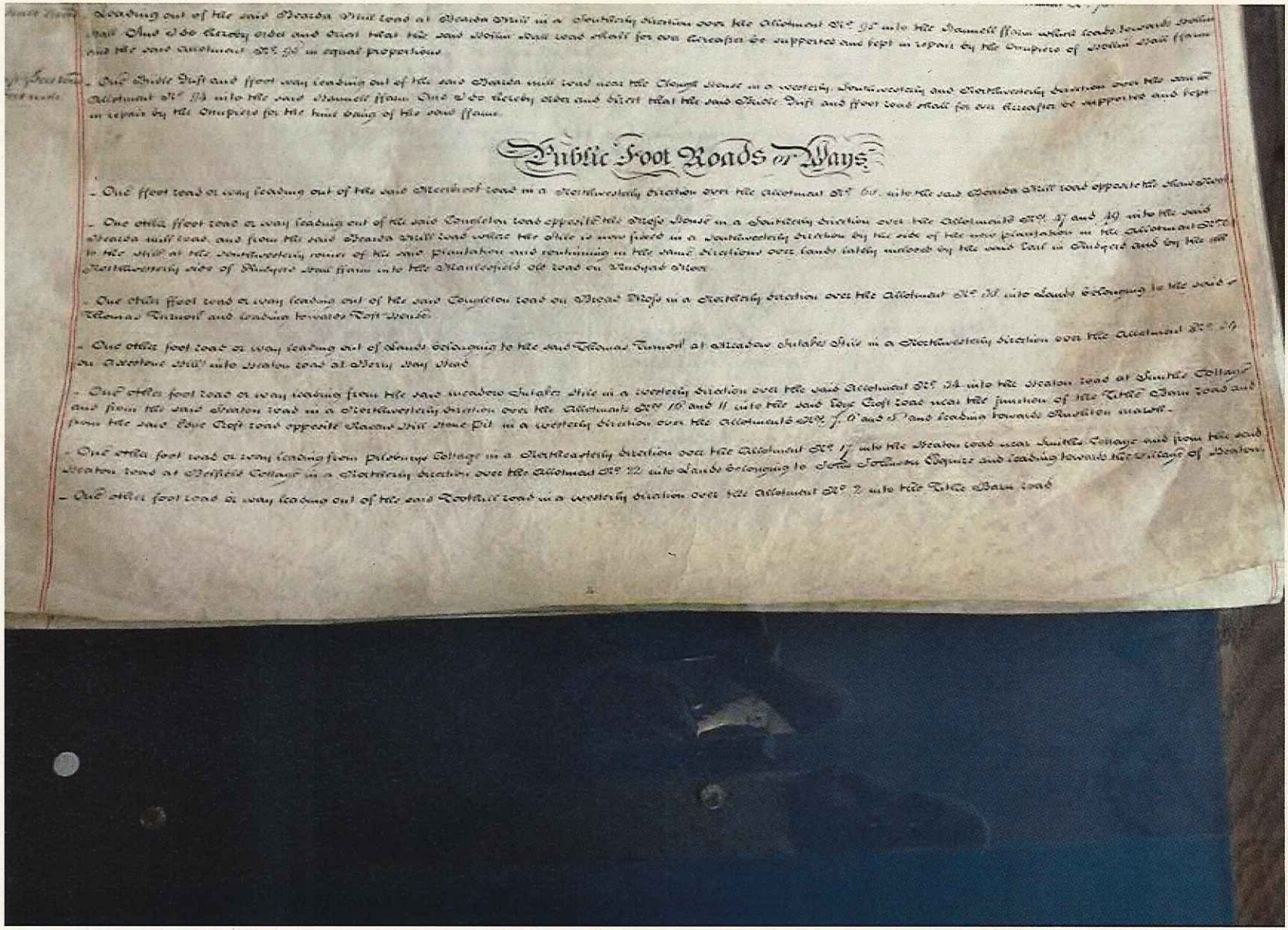

leading out of the said Meadow Gate road at Meadow Gate in a Southerly direction over the Allotment No. 56 into the Hamlet of Swallow Hall. And I do hereby order and direct that the said Bridle Road shall for ever hereafter be supported and kept in repair by the Occupiers of Swallow Hall Farm and the said Allotment No. 56 in equal proportions

- One Bridle Path and Foot way leading out of the said Meadow Gate road near the Chapel House in a Westerly, South Westerly and North Westerly direction over the said Allotment No. 53 into the said Hamlet of Swallow Hall. And I do hereby order and direct that the said Bridle Path and Foot Road shall for ever hereafter be supported and kept in repair by the Occupiers for the time being of the said Farm.

Public Foot Roads or Ways

- One Foot road or way leading out of the said Meeting House road in a North Westerly direction over the Allotment No. 60. into the said Meadow Gate road opposite the Meeting House

- One other Foot road or way leading out of the said Congleton road opposite to the Chapel House in a Southerly direction over the Allotments Nos. 57 and 59 into the said Meadow Gate road, and from the said Meadow Gate road across the Gate or now fixed in a Southwesterly direction by the side of the new plantation in the Allotment No. 58 to the stile at the Southwesterly corner of the said plantation and continuing in the same direction over lands lately watered by the said Carl in Dudgeon and by the North Westerly side of Dudgeon Cross Farm into the Macclesfield Old Road on Dudgeon Moor

- One other Foot road or way leading out of the said Congleton road on Bread Heath in a Northerly direction over the Allotment No. 28 into lands belonging to the said Edward Turnor and leading towards Post House

- One other foot road or way leading out of lands belonging to the said Edward Turnor at Meadow Gate Stile in a North Westerly direction over the Allotment No. 29 on Astbury Hill into Heaton Road at Merry Bay Head

- One other foot road or way leading from the said Meadow Gate Stile in a Westerly direction over the said Allotment No. 34 into the Heaton Road at Knuckle Cottage and from the said Heaton Road in a North Westerly direction over the Allotments Nos. 10 and 11 into the said Bog Croft road near the junction of the Tithe Barn road and from the said Bog Croft road opposite Hacca Hill Stone Pit in a Westerly direction over the Allotments Nos. 7, 8 and 9 and leading towards Swallow Hall.

- One other foot road or way leading from Pilsbury Cottage in a North Easterly direction over the Allotment No. 17 into the Heaton road near Knuckle Cottage and from the said Heaton road at Oldfield Cottage in a North Easterly direction over the Allotment No. 12 into lands belonging to Sarah Jordanson Esquire and leading towards the Cottage of Heaton

- One other foot road or way leading out of the said Tootbank road in a Westerly direction over the Allotment No. 2 into the Tithe Barn road