Copyright of this drawing is vested in the Designer and it must not be copied or reproduced without consent.

Rev.	Drawn	Comments	Date

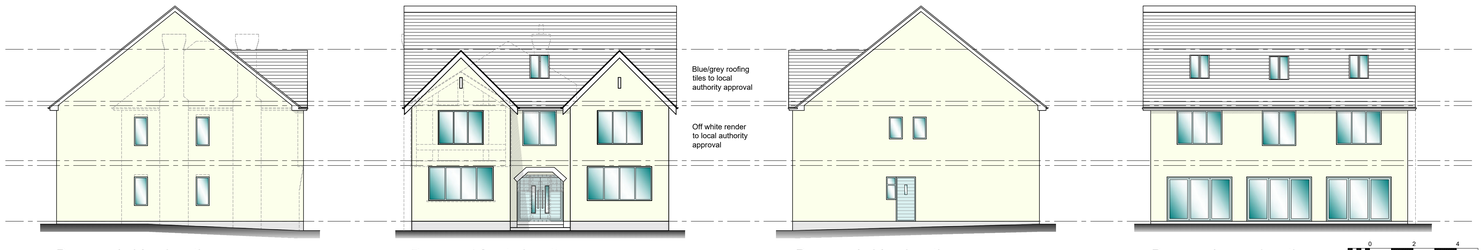

Proposed side elevation
Scale 1:100

Proposed front elevation
Scale 1:100

Proposed side elevation
Scale 1:100

Proposed rear elevation
Scale 1:100

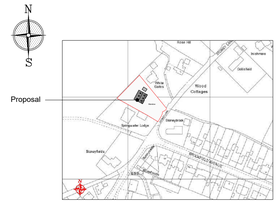

Site location plan
Scale 1:2500

Remove all walls shown dotted

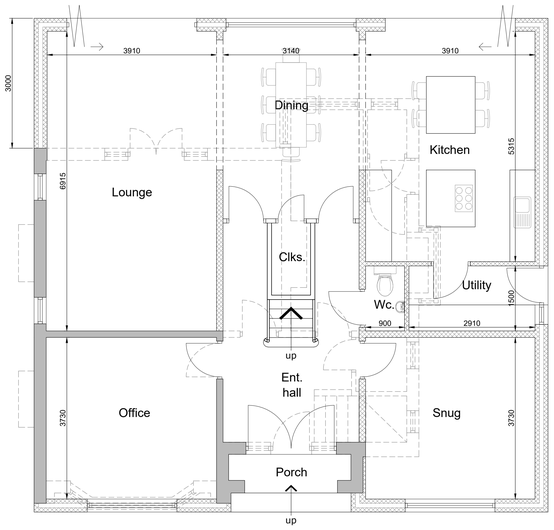

Proposed ground floor plan
Scale 1:50

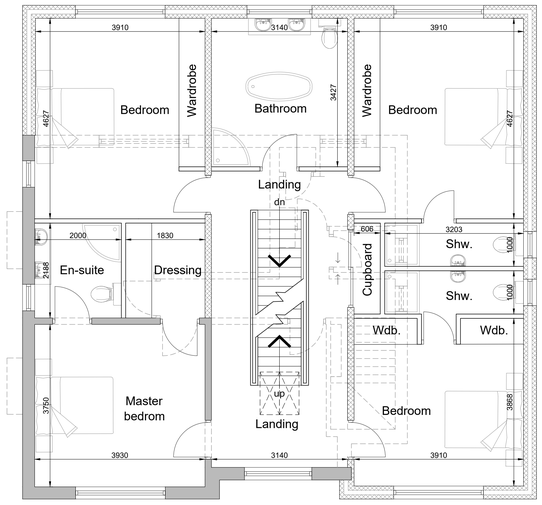

Proposed first floor plan
Scale 1:50

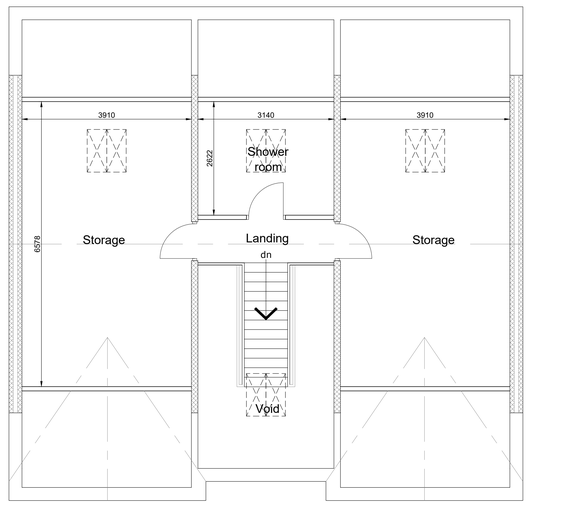

Proposed second floor plan
Scale 1:50



Proposed site plan
Scale 1:500

Reproduced from the Ordnance Survey map with the permission of Ordnance Survey on behalf of The Controller of Her Majesty's Stationery Office
Licence No. AL 100001834

Client
MR & MRS POWELL

Project
PROPOSED ALTERATIONS & EXTENSION TO MARSTOW, STONEY LANE, ENDON, ST9 9BX

Title
PROPOSED PLANS

Status
PLANNING PERMISSION

Date JANUARY 2020 Drawn ME

Scale @A1 AS SHOWN Checked

Project No 100-02 Drawing No. Rev

Copyright ©M&E Design Sol. 2019. All rights reserved.