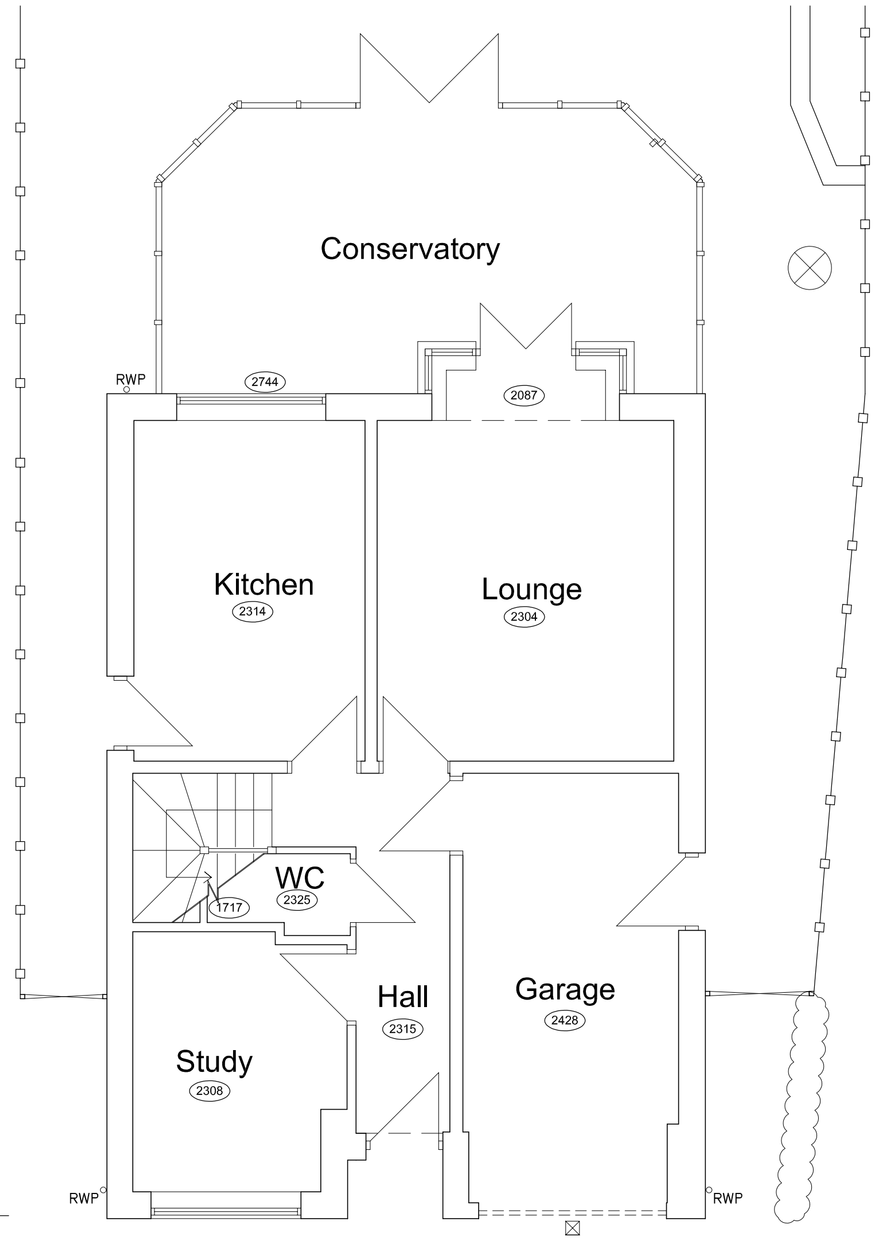

GROUND FLOOR PLAN 1:50

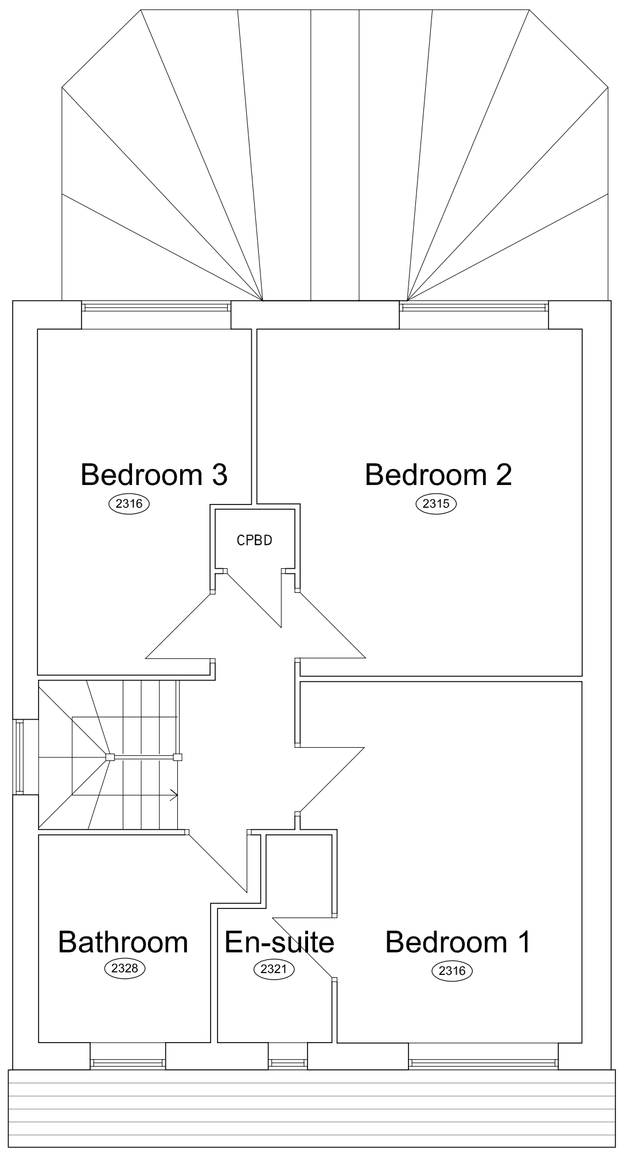

FIRST FLOOR PLAN 1:50

1:50
1m 0 1m 2m 3m 4m 5m

Ordnance Survey © Crown copyright 2019 All rights reserved. Licence number 100051789



SITE LOCATION PLAN 1:1250

1:1250
25m 0 25m 50m 75m 100m 125m

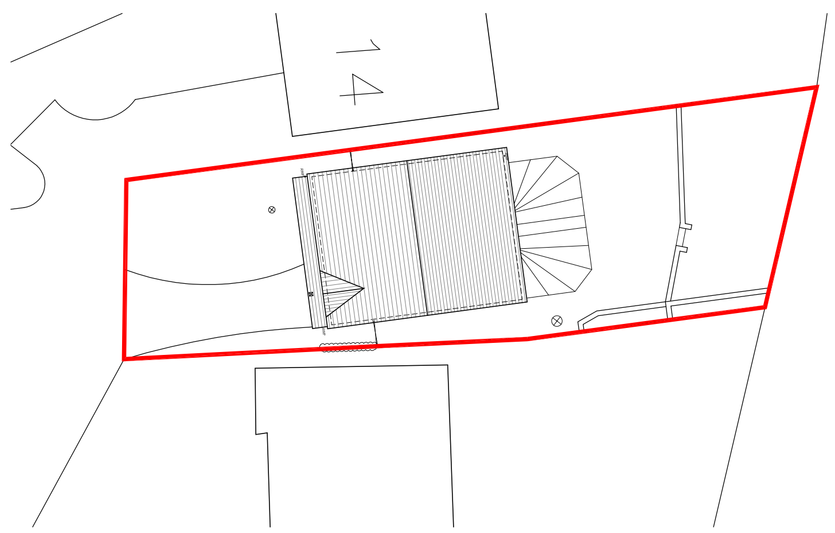

SITE PLAN 1:200

1:200
4m 0 4m 8m 12m 16m 20m

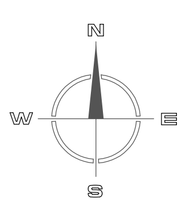

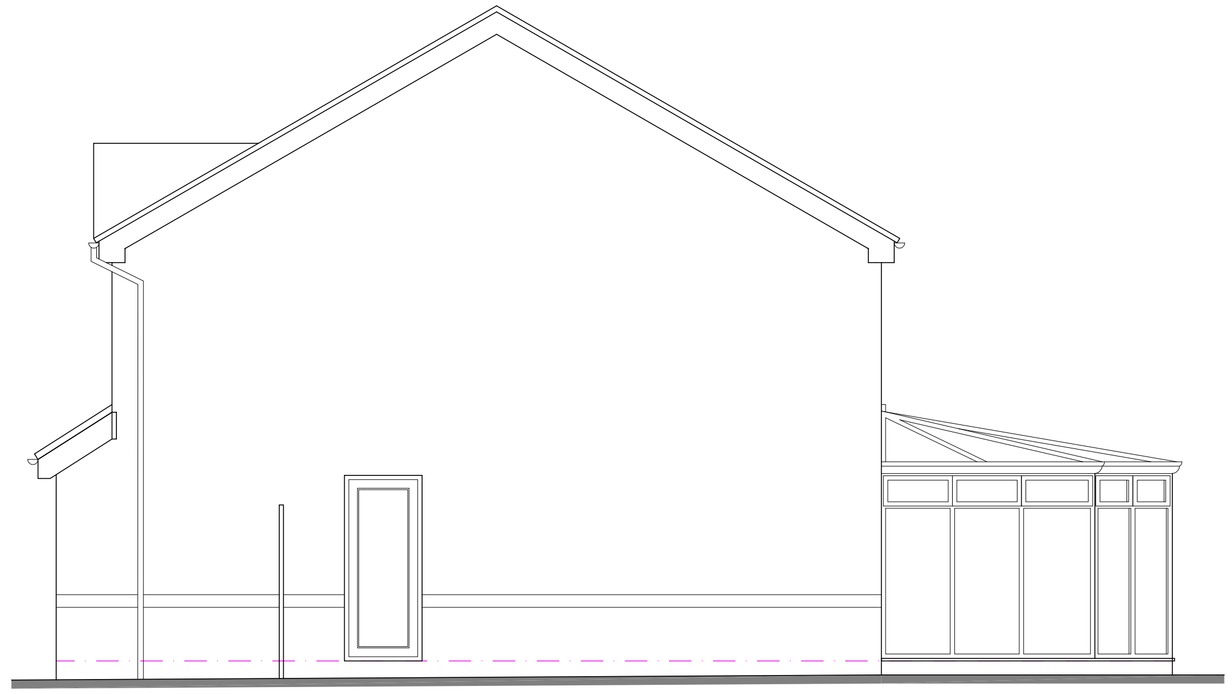

SIDE ELEVATION 1:50



FRONT ELEVATION 1:50

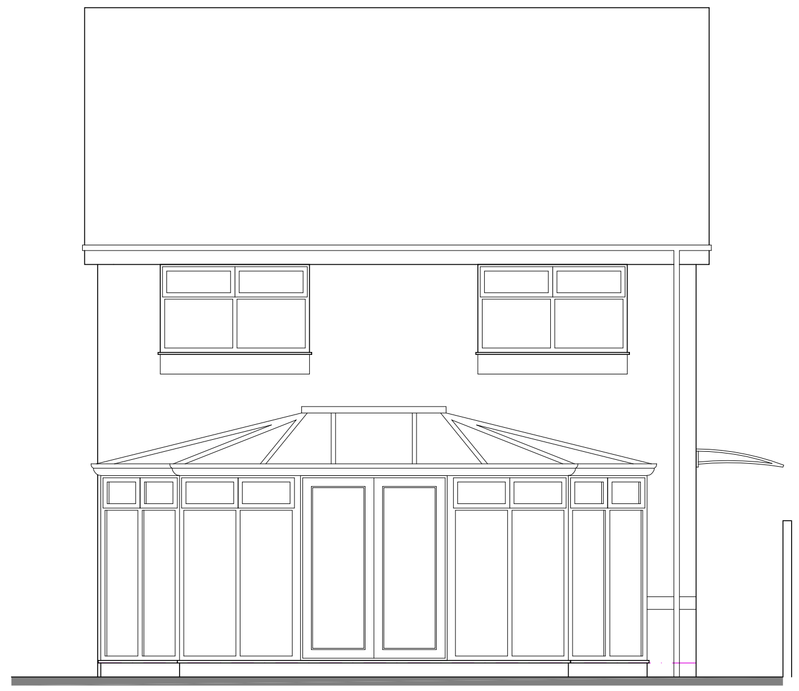

REAR ELEVATION 1:50



SIDE ELEVATION 1:50

Copyright of this drawing is vested in the Architect and it must not be copied or reproduced without consent. Figured dimensions only are to be taken from this drawing. All contractors must visit the site and be responsible for taking and checking all dimensions relative to their work. Hewitt&Carr Architects Ltd are to be advised of any variation between drawings and site conditions.
CLIENTS ARE ADVISED TO CLARIFY DIMENSIONS WITH THE ARCHITECT PRIOR TO SETTING OUT AND NOT TO SCALE FROM THE DRAWING

Rev.	Drawn	Comments	Date

Hewitt&Carr Architects
A: DaisyBank House | 17-19 Leek Road | Cheadle | ST10 1JE
T: 01538 756888
E: enquiries@hcarchitects.co.uk
W: www.hcarchitects.co.uk

Client
Mr and Mrs A White

Project
Internal Alterations and rear extension
15 Millers View, Cheadle ST10 1XP

Title
Plans and elevations as existing

Status
SURVEY

Date DEC 2019 Drawn HMM

Scale @A1 AS NOTED Checked

Project No 00942 Drawing No. AL(0)01 Rev

File Ref: H:\REF