Copyright of this drawing is vested in the Designer and it must not be copied or reproduced without consent. Figured dimensions only are to be taken from this drawing. All contractors must visit the site and be responsible for taking and checking all dimensions relative to their work.

Rev.	Drawn	Comments	Date

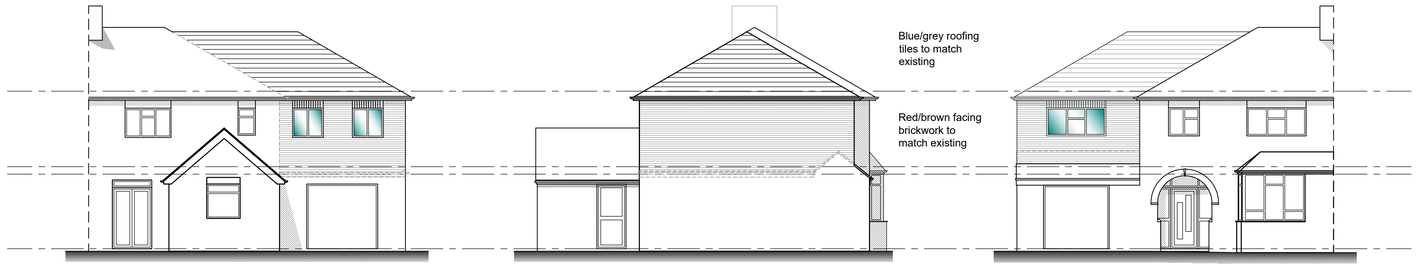

Proposed rear elevation
Scale 1:100

Proposed side elevation
Scale 1:100

Proposed front elevation
Scale 1:100



Site location plan
Scale 1:1250



Proposed site plan
Scale 1:500

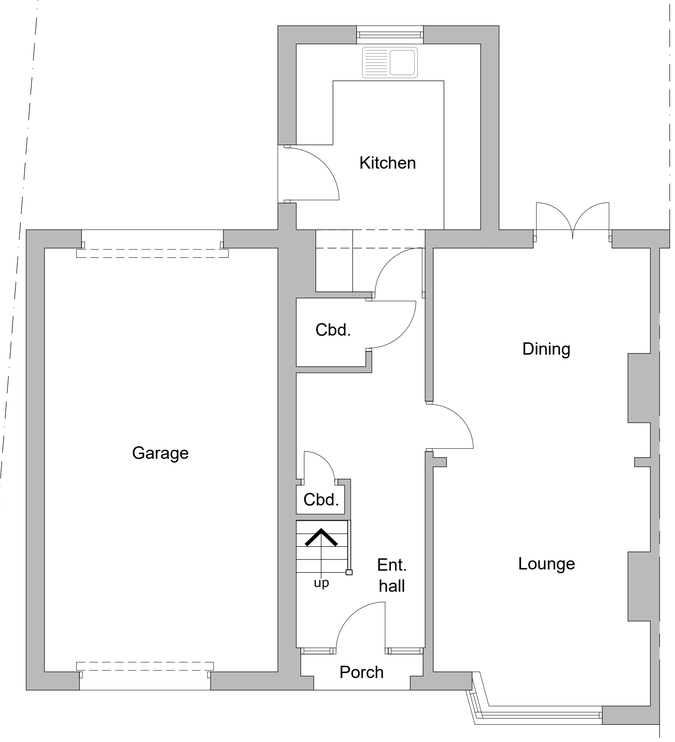

Proposed ground floor plan
Scale 1:50

New shower room layout to clients specification

Remove window dotted & form new opening as shown thus

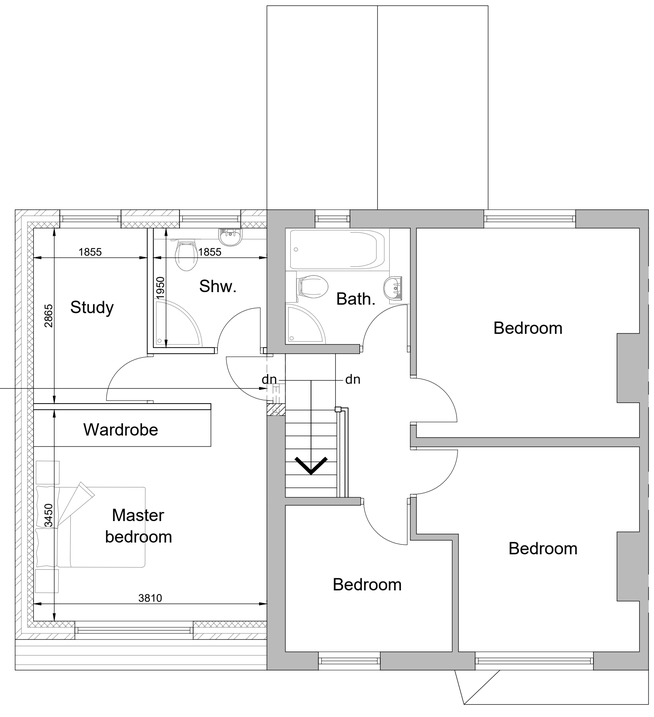

Proposed first floor plan
Scale 1:50

Reproduced from the Ordnance Survey map with the permission of Ordnance Survey on behalf of The Controller of Her Majesty's Stationery Office
Licence No. AL 100001834

Client
MR

Project
PROPOSED ALTERATIONS & EXTENSION AT 26 STONE HOUSE ROAD, WERRINGTON, ST9 0JX

Title
PROPOSED PLANS

Status
PLANNING PERMISSION

Date JANUARY 2020 Drawn ME

Scale @A1 AS SHOWN Checked

Project No 100-02 Drawing No. Rev

Copyright ©M&E Design Sol. 2019. All rights reserved.