Copyright of this drawing is vested in the Architect and it must not be copied or reproduced without consent. Figured dimensions only are to be taken from this drawing. All contractors must visit the site and be responsible for taking and checking all dimensions relative to their work. Hewitt&Carr Architects Ltd are to be advised of any variation between drawings and site conditions.
CLIENTS ARE ADVISED TO CLARIFY DIMENSIONS WITH THE ARCHITECT PRIOR TO SETTING OUT AND NOT TO SCALE FROM THE DRAWING

Rev.	Drawn	Comments	Date

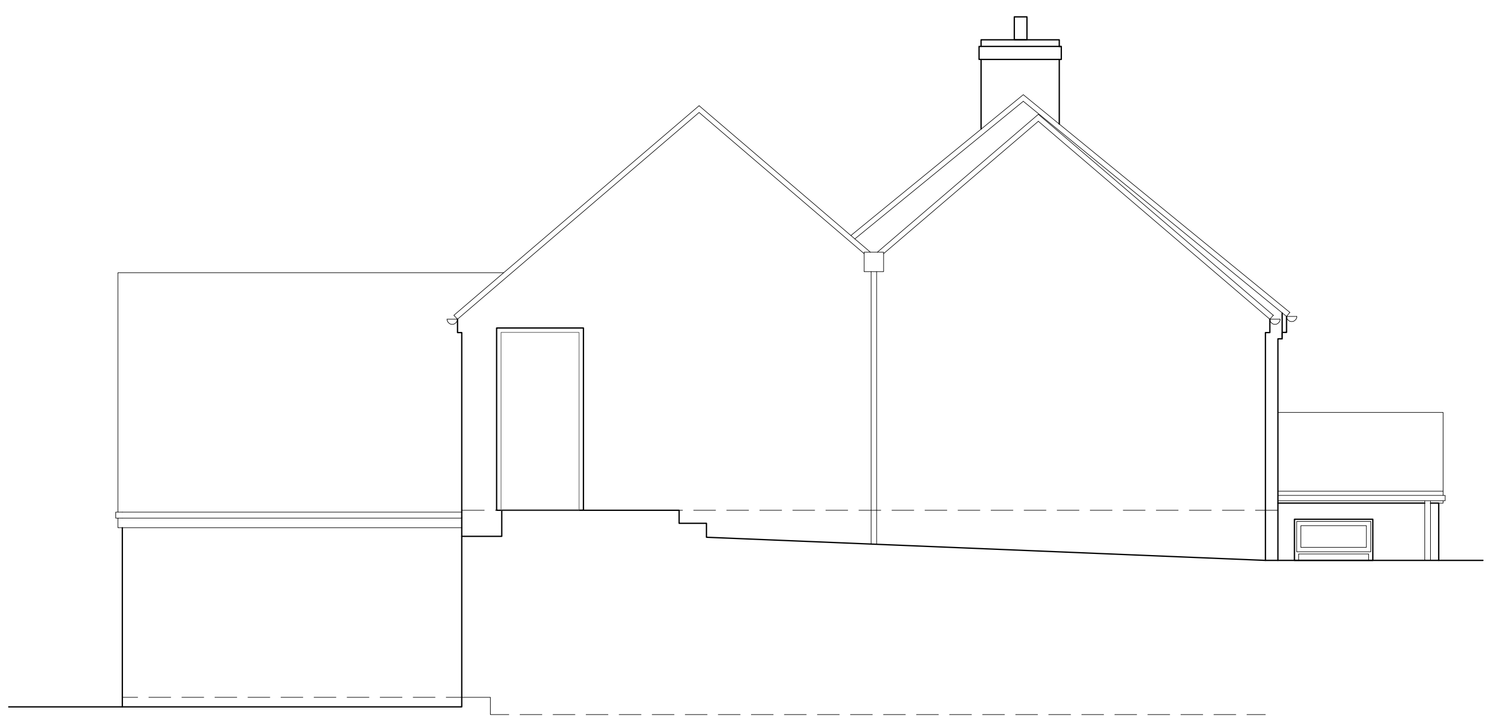

SIDE ELEVATION 1:50

Ordnance Survey © Crown copyright 2019 All rights reserved. Licence number 100051789

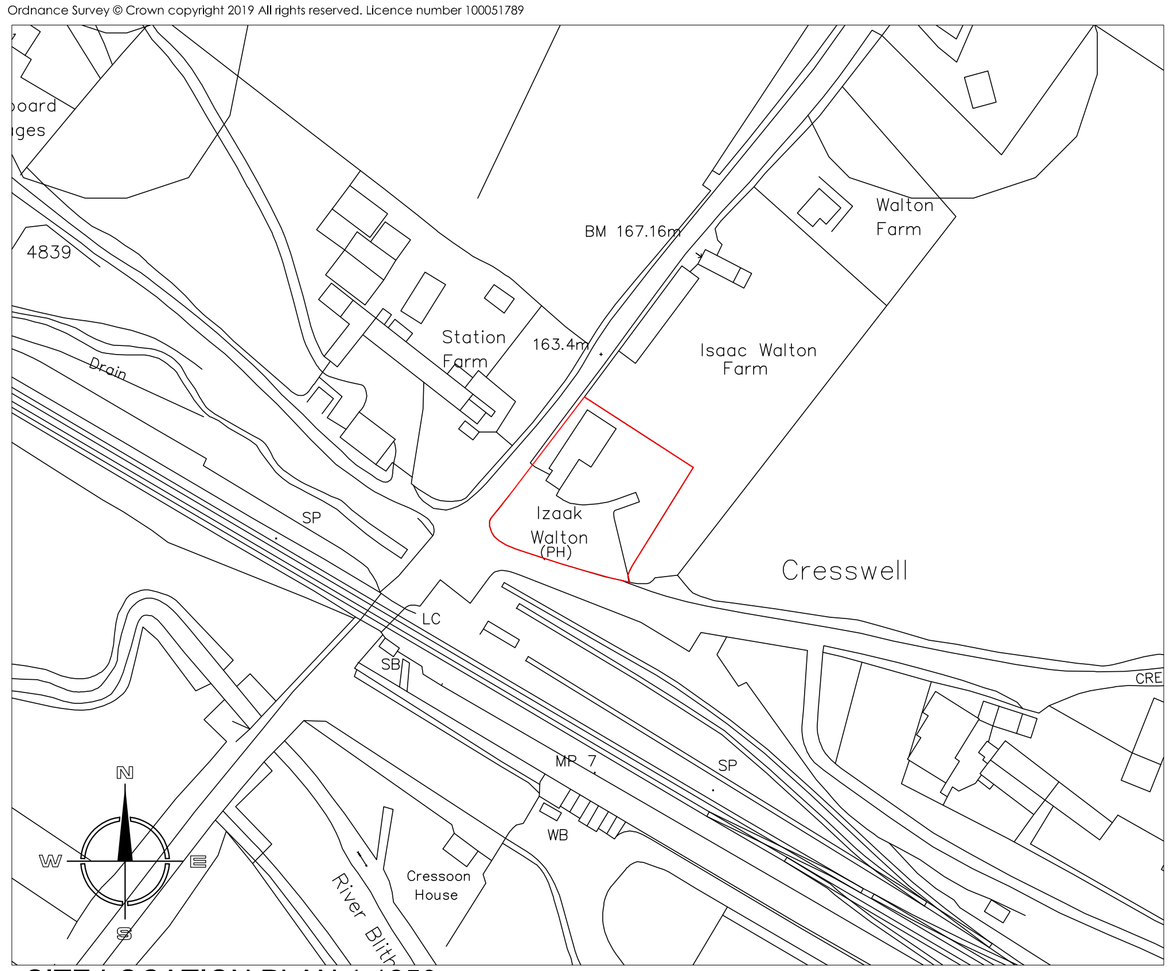

SITE LOCATION PLAN 1:1250

Ordnance Survey © Crown copyright 2019 All rights reserved. Licence number 100051789

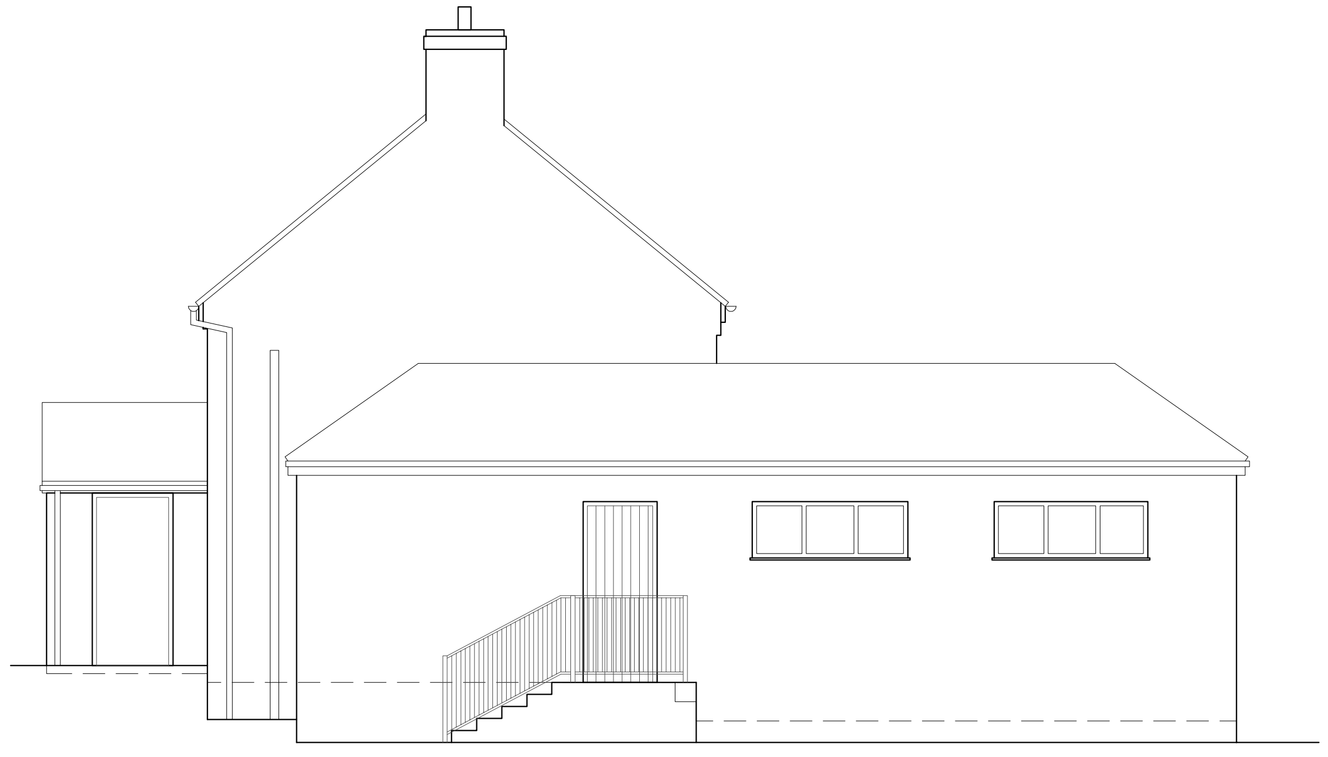

SIDE ELEVATION 1:50

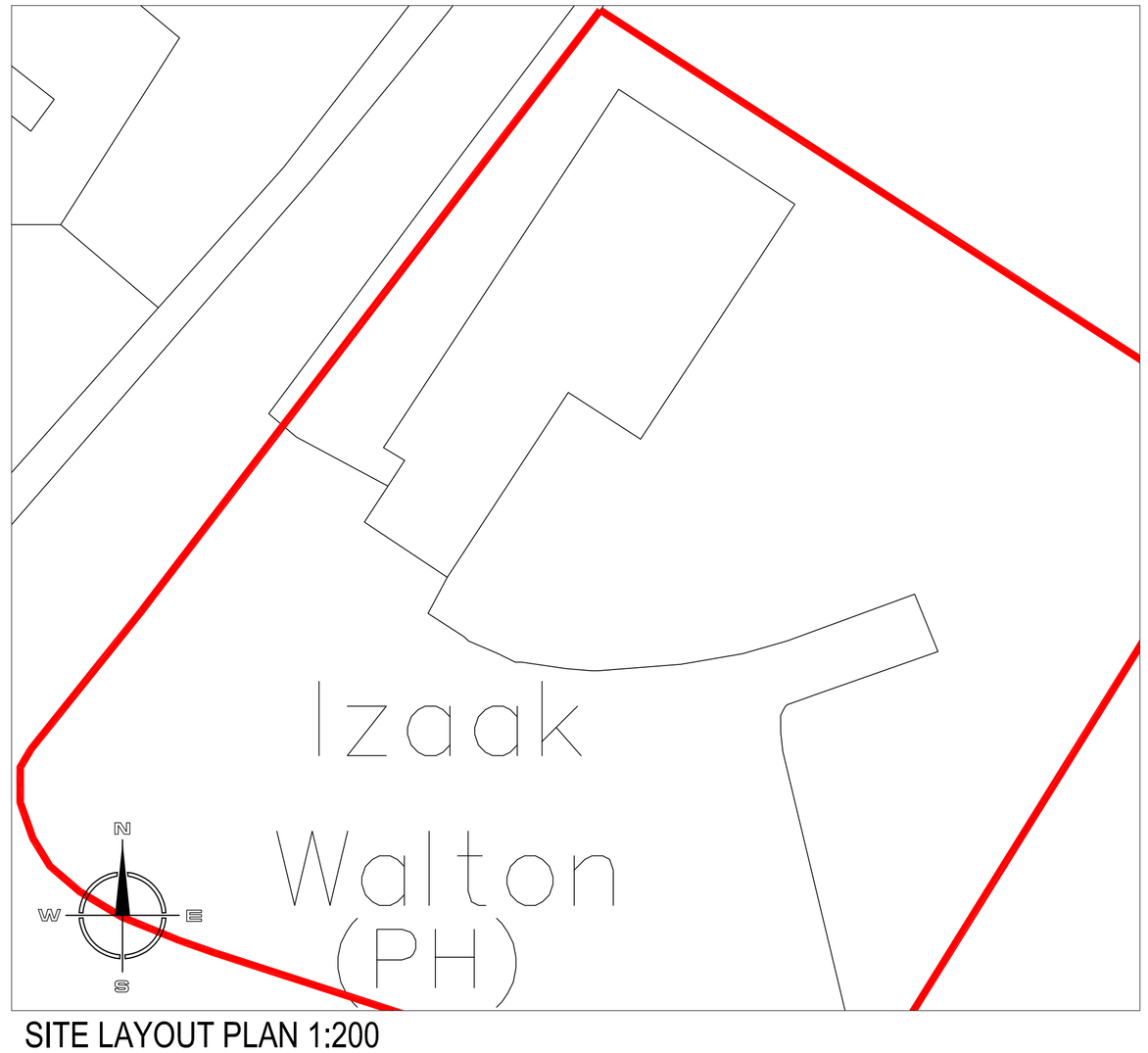

SITE LAYOUT PLAN 1:200

Hewitt&Carr Architects
A: DaisyBank House I 17-19 Leek Road I Cheadle I ST10 1JE
T: 01538 756888
E: enquiries@hcarchitects.co.uk
W: www.hcarchitects.co.uk

Client
Mr K Ball

Project
Proposed change of use

Title
Site Location and Elevations as existing

SURVEY

Status
survey

Date NOV 2019 Drawn HMM

Scale @A1 AS NOTED Checked

Project No 00936 Drawing No. AL(0)02 Rev