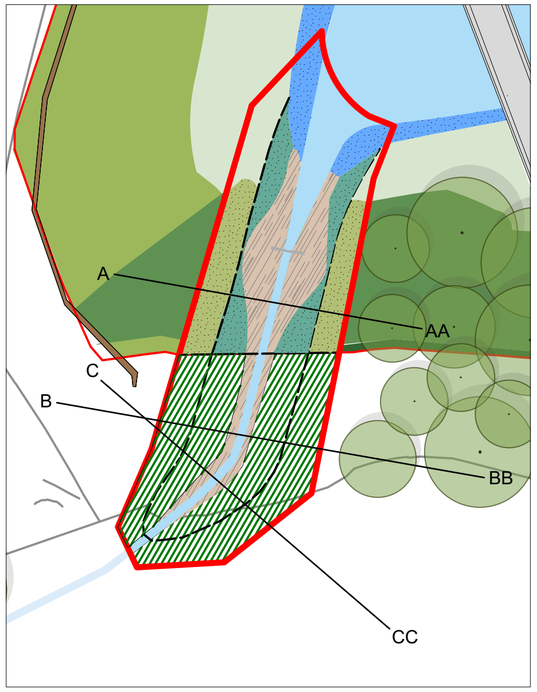

LOCATION PLAN - 1:500

SECTION AA - PROPOSED

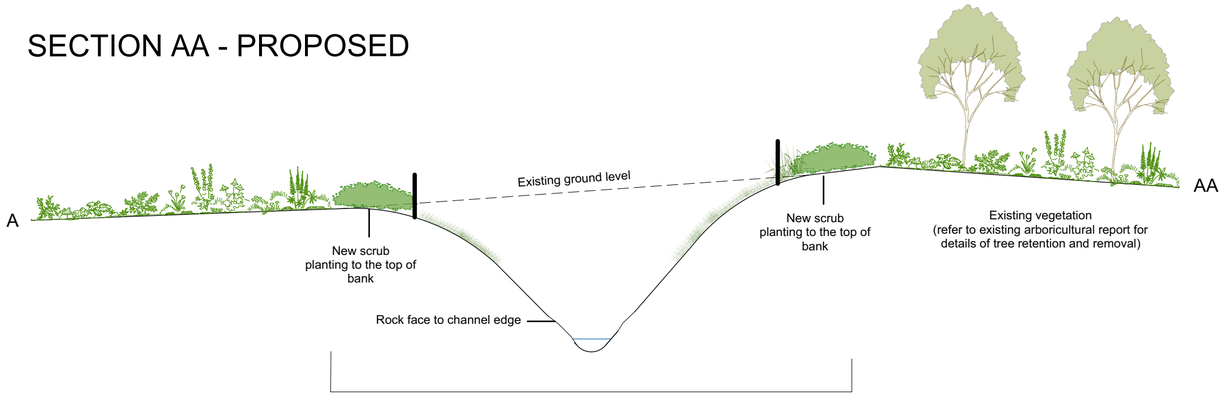

SECTION BB - PROPOSED

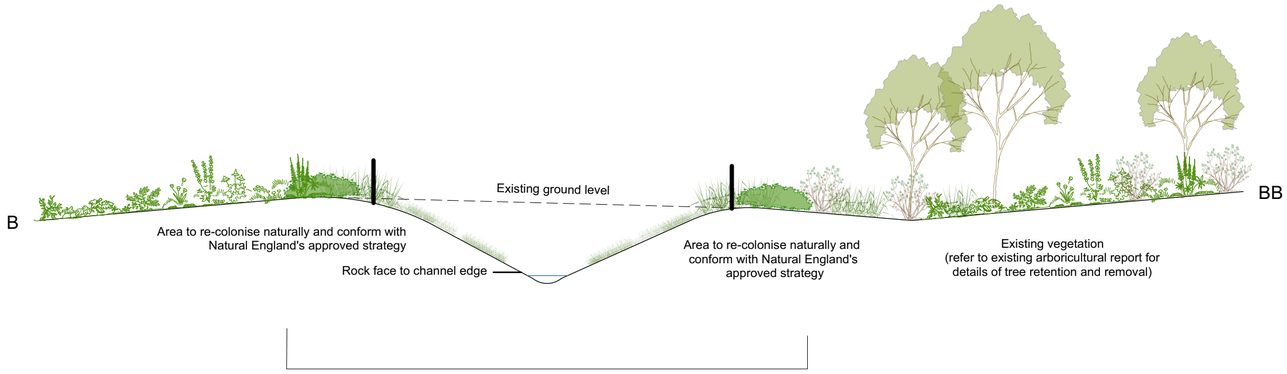

SECTION CC - PROPOSED

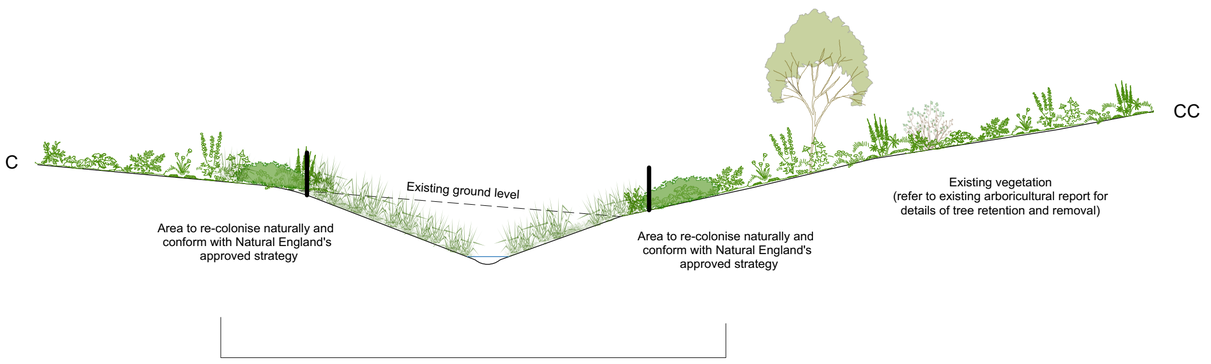

© THIS DRAWING IS COPYRIGHT PROTECTED AND MAY NOT BE REPRODUCED IN WHOLE OR PART WITHOUT WRITTEN AUTHORITY FROM THE OWNER.

NOTES:
1. Drawing not to be used for construction.
2. All dimensions are in millimetres unless otherwise stated.
3. This drawing must be read with the relevant detail drawings.

NOTE: Plan & schedule is subject to approval from Natural England.

Revision	Date	Description	Drawn	Apprvd.
S1-P02	25.11.19	Planning	BM	MI
S1-P01	01.11.19	Planning	BM	MI

Planit I.E. Limited
E: info@planit-ie.com **W:** planit-ie.com
MANCHESTER
2 Back Grafton St , Altrincham, WA14 1DY
T: 0161 928 9281
LONDON
Unit 6 Waterside, 44-48 Wharf Road, London, N1 7UX
T: 0207 253 5678
LIVERPOOL
Tempest 5.3, 12 Tithebarn Street, Liverpool, L2 2DT
T: 0151 363 1230

Client Laver Leisure (Oakamoor) Limited

Project Moneystone Quarry

Drg Title Outfall Area Landscape Sections

Created on	Created by	Approved by
01-10-19	BM	MI

Scale	Size	Workstage
1:150	A2	Planning

Drg No.	Suitability	Revision
1088.4-PLA-00-XX-DR-L-0009	S1	P02

© Planit I.E. Limited