Copyright of this drawing is vested in the Designer and it must not be copied or reproduced without consent. Figured dimensions only are to be taken from this drawing. All contractors must visit the site and be responsible for taking and checking all dimensions relative to their work.

Rev.	Drawn	Comments	Date
A	ME	Rooflights omitted, Footprint reduced & amended	Jan 19
B	ME	Garage & extensions omitted, curtilage amended	Feb 19
C	ME	Cattle shed converted & curtilage amended. New low level stone wall added to front	Oct 19

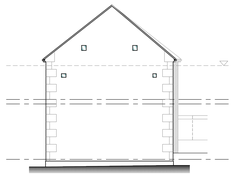

Proposed side elevation
Scale 1:100

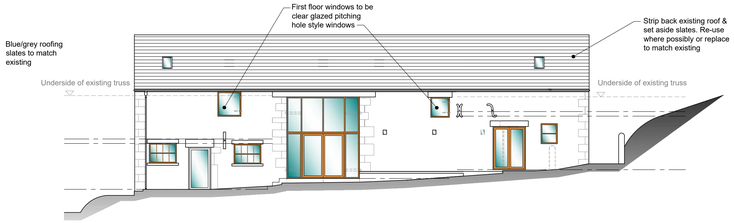

Proposed rear elevation
Scale 1:100

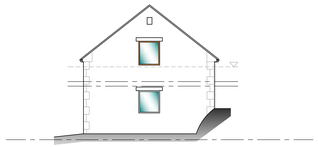

Proposed side elevation
Scale 1:100

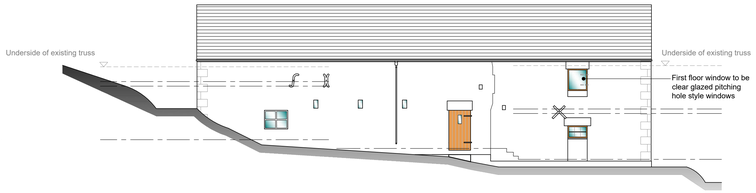

Proposed front elevation
Scale 1:100

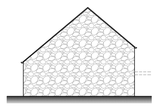

Proposed side elevation
Scale 1:100

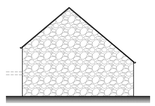

Proposed side elevation
Scale 1:100

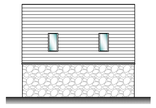

Proposed rear elevation
Scale 1:100

Reproduced from the Ordnance Survey map with the permission of Ordnance Survey on behalf of The Controller of Her Majesty's Stationery Office
Licence No. AL 100001834

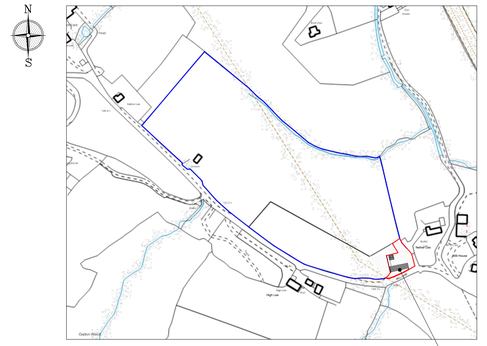

Site location plan
Scale 1:2500

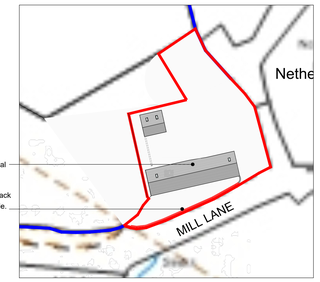

Proposed site plan
Scale 1:500

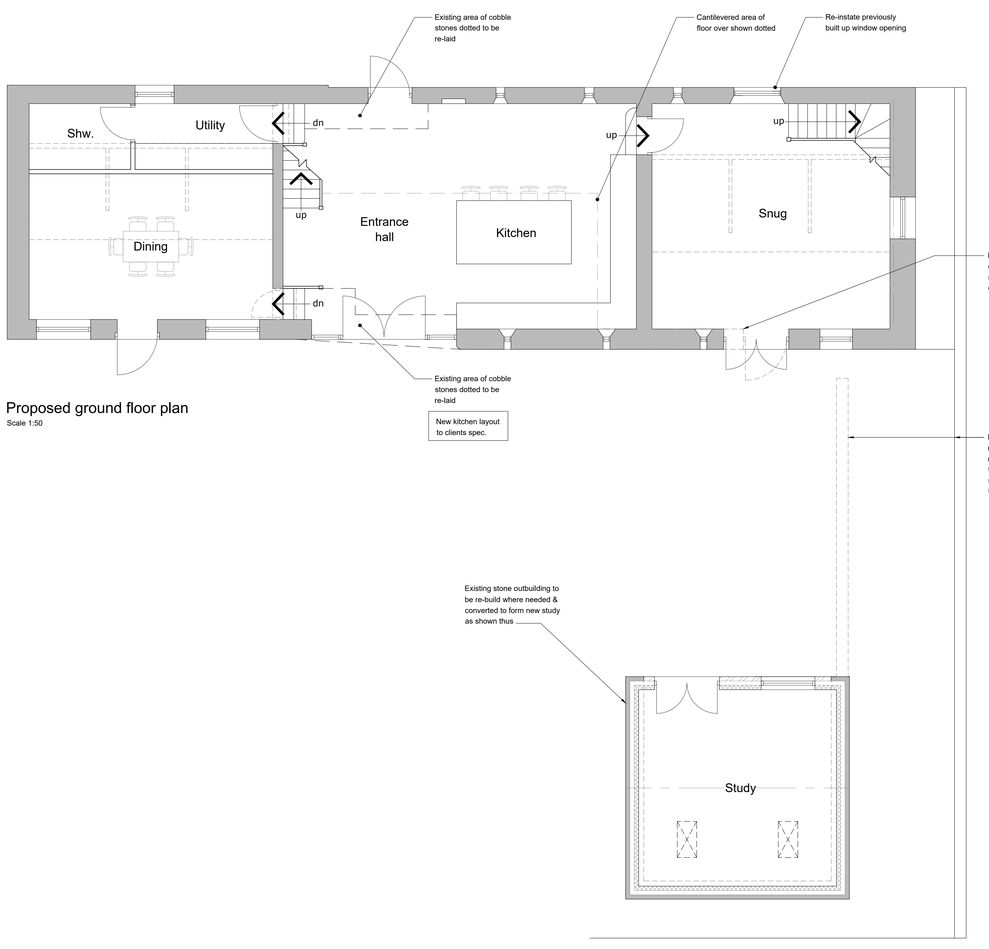

Proposed ground floor plan
Scale 1:50

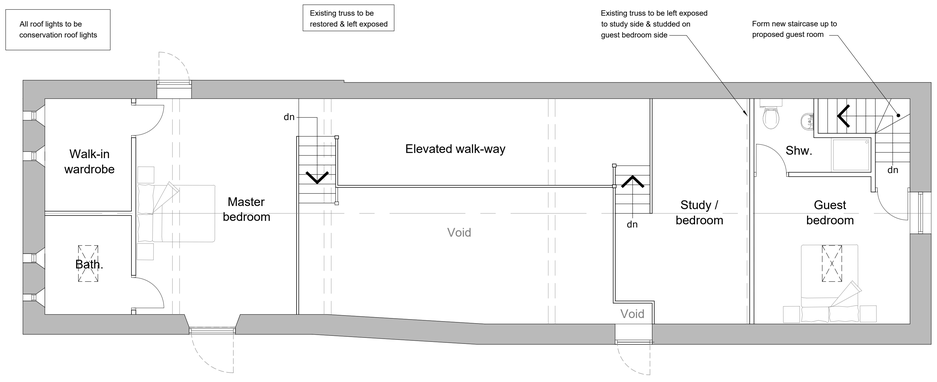

Proposed first floor plan
Scale 1:50

Client
MR & MRS LOCKITT

Project
PROPOSED BARN CONVERSION TO BARN AT MILL LANE, RUSHTON SPENCER, SK11 0RS

Title
PROPOSED PLANS

Status
PLANNING PERMISSION

Date SEPTEMBER 2018 Drawn ME

Scale @A1 AS SHOWN Checked

Project No. 100-02C Drawing No. Rev