Copyright of this drawing is vested in the Designer and it must not be copied or reproduced without consent. Figured dimensions only are to be taken from this drawing. All contractors must visit the site and be responsible for taking and checking all dimensions relative to their work.

Rev.	Drawn	Comments	Date
A	ME	Cattle shed elevations added	Oct 19

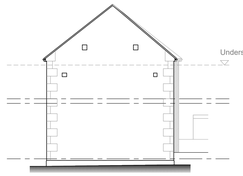

Existing side elevation
Scale 1:100

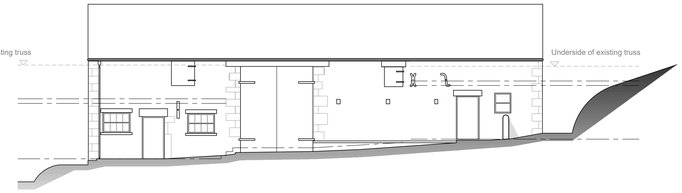

Existing rear elevation
Scale 1:100

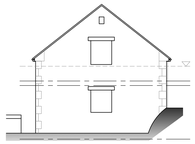

Existing side elevation
Scale 1:100

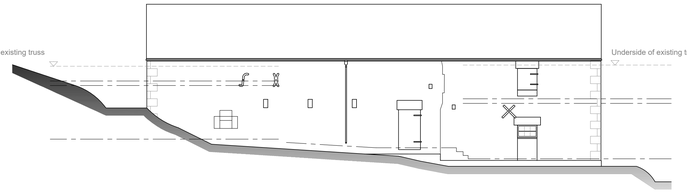

Existing front elevation
Scale 1:100

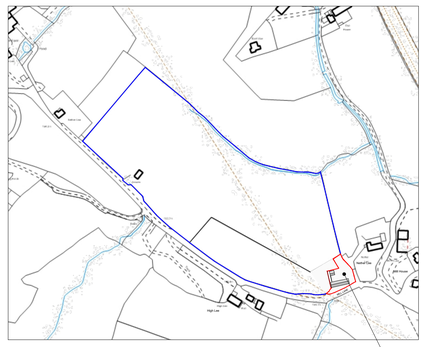

Site location plan
Scale 1:2500



Existing side elevation
Scale 1:100

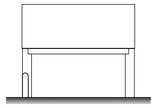

Existing front elevation
Scale 1:100

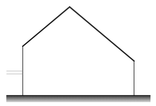

Existing side elevation
Scale 1:100



Existing rear elevation
Scale 1:100

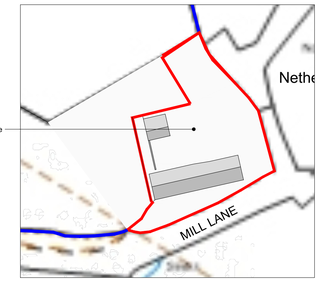

Existing site plan
Scale 1:500

Reproduced from the Ordnance Survey map with the permission of Ordnance Survey on behalf of The Controller of Her Majesty's Stationery Office
Licence No. AL 100001834

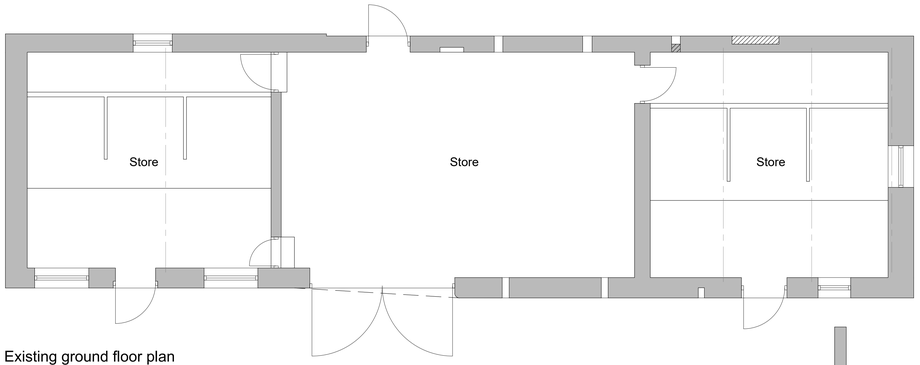

Existing ground floor plan
Scale 1:50

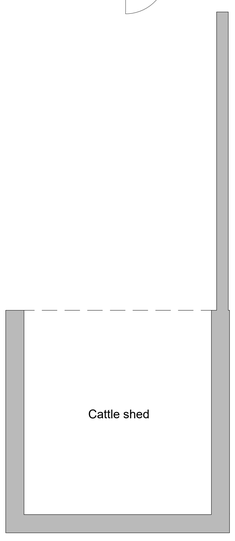

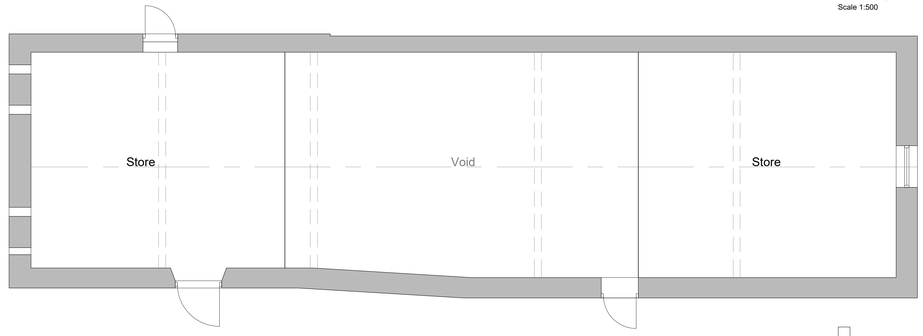

Existing first floor plan
Scale 1:50



Client
MR & MRS LOCKITT

Project
PROPOSED BARN CONVERSION TO BARN AT MILL LANE, RUSHTON SPENCER, SK11 0RS

Title
EXISTING PLANS

Status
PLANNING PERMISSION

Date SEPTEMBER 2018 Drawn ME

Scale @A1 AS SHOWN Checked

Project No 100-01A Drawing No. Rev