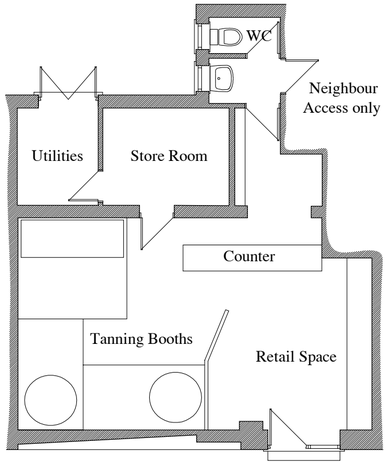

Existing Ground Floor Plan

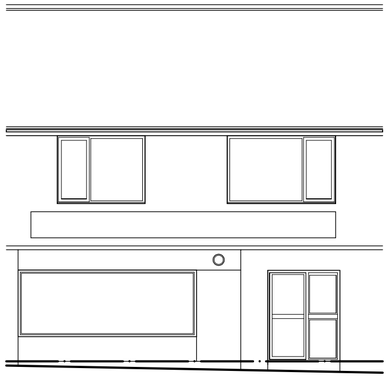

Existing Front Elevation



Proposed Front Elevation

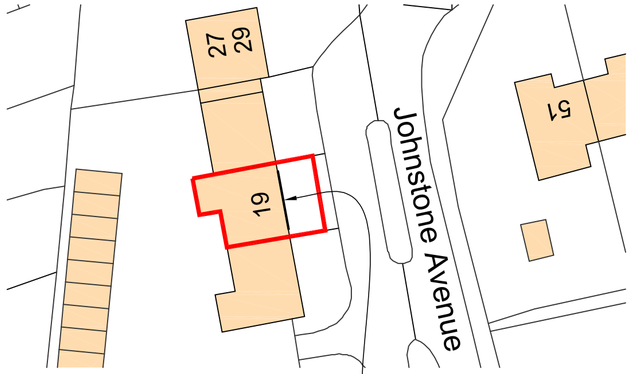

Block Plan 1:500

Signage to front elevation only.

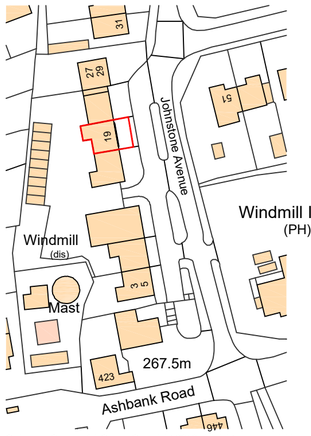

Ordnance Survey, (c) Crown Copyright 2018. All rights reserved. Licence number 100022432

Location Plan 1:1250

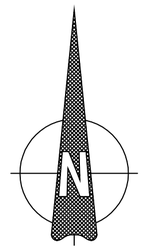

Rev:	Drawn:	Comments:	Date:

CLIENT:
Mr Edwards

Site:
19 Johnstone Avenue, Werrington, Stoke-on-Trent, Staffordshire. ST9 0DY

Project:
Retrospective signage to shop frontage.

Scale @ A2:	Date:	
1:100/1:500/ 1:1250	September 2019	
Drawing No:	**Drawing Title:**	**Revision:**
MJC/1/26/19	Planning Drawing	

Dimensions only are to be taken from this drawing. All contractors must visit the site and be responsible for taking and checking all dimensions relative to their work. To be read in conjunction with other specialist drawings and documentation.