Copyright of this drawing is vested in the DESIGNER and it must not be copied or reproduced without consent. Figured dimensions only are to be taken from this drawing. All contractors must visit the site and be responsible for taking and checking all dimensions relative to their work.

Rev.	Drawn	Comments	Date



Existing front elevation
Scale 1:100

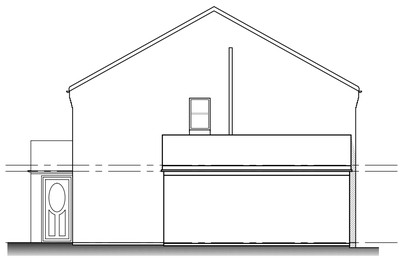

Existing side elevation
Scale 1:100



Existing rear elevation
Scale 1:100



Proposed front elevation
Scale 1:100

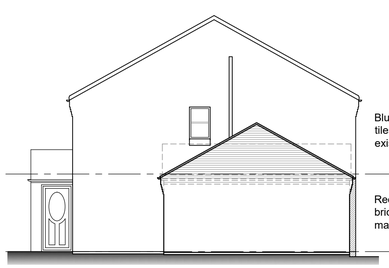

Blue/grey roofing tiles to match existing

Red/brown facing brickwork to match existing

Proposed side elevation
Scale 1:100



Proposed rear elevation
Scale 1:100

Wall between proposed utility & garage to be lined internally with 50mm celotex SW 3000 boards, fix 50 x 25mm treated softwood battens over & line internally with 12.5mm foil-backed plasterboard & skim -seal all board joints with aluminium foil self-adhesive tape, seal all perimeter abuttments with mastic, line window & door reveals with celotex T break TB 3000 boards min 12mm thick, all works carried out in accordance with manufacturers recommendations.

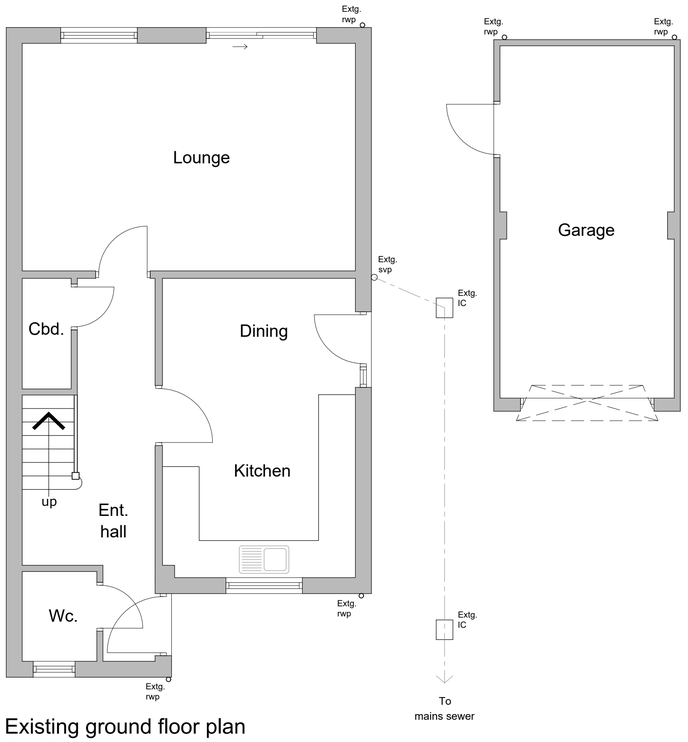

Existing ground floor plan
Scale 1:50

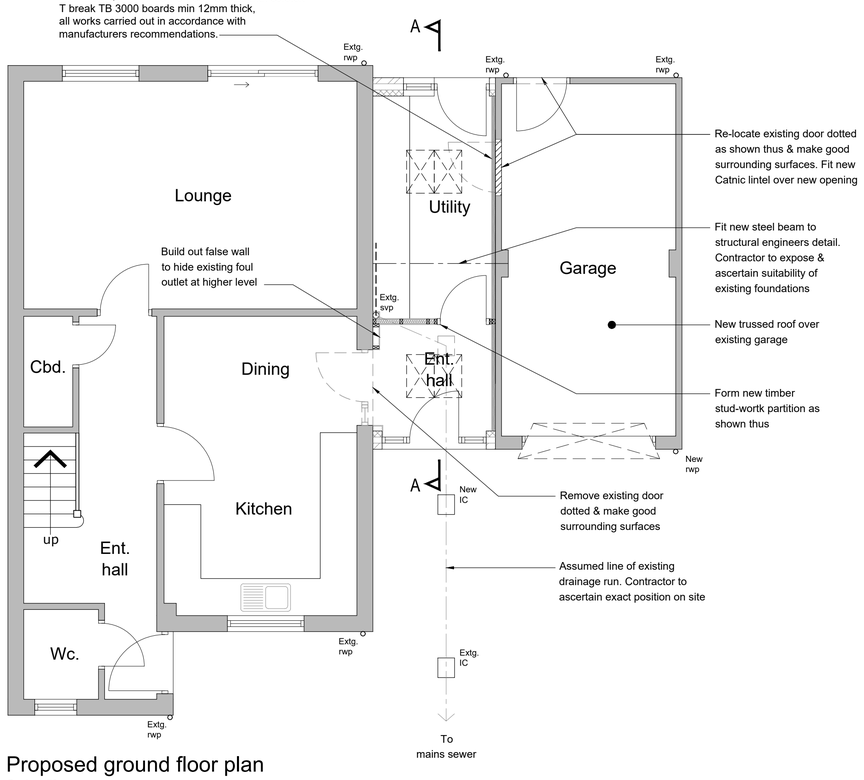

Proposed ground floor plan
Scale 1:50

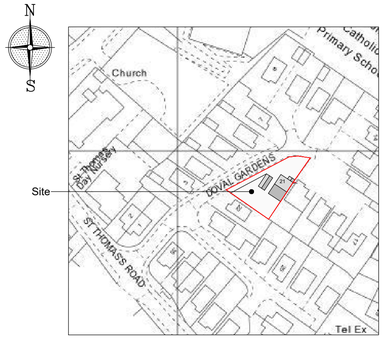

Site location plan
Scale 1:1250

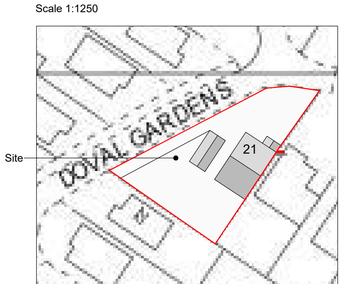

Existing site plan
Scale 1:500



Proposed site plan
Scale 1:500

Reproduced from the Ordnance Survey map with the permission of Ordnance Survey on behalf of The Controller of Her Majesty's Stationery Office
Licence No. AL 100001834

Client
MR & MRS BAILEY

Project
PROPOSED ALTERATIONS & EXTENSION AT
21 DOVAL GARDENS, TEAN, ST10 4EX

Title
EXISTING - PROPOSED PLANS

Status
PLANNING PERMISSION

Date SEPTEMBER 2019 Drawn ME

Scale @A1 AS SHOWN Checked

Project No 100-01 Drawing No. Rev