© MAC ARCHITECTURAL DESIGN LTD 2018. All rights reserved.
This Drawing and its contents has been produced for the Client only and is not intended for any other person or for any other purpose than the Drawing Status. No part of this drawing and associated graphical contents may be reproduced, copied, modified or distributed, without the prior written consent of MAC Architectural Design Ltd.

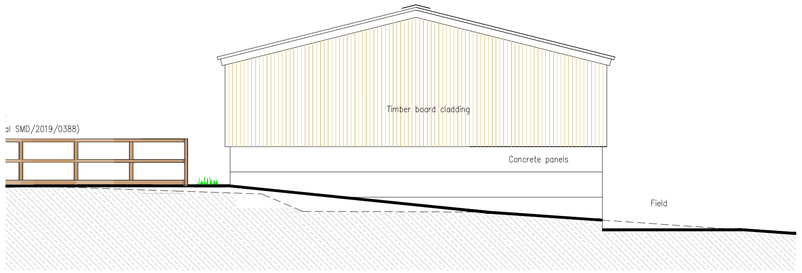

North East Elevation Scale 1:100

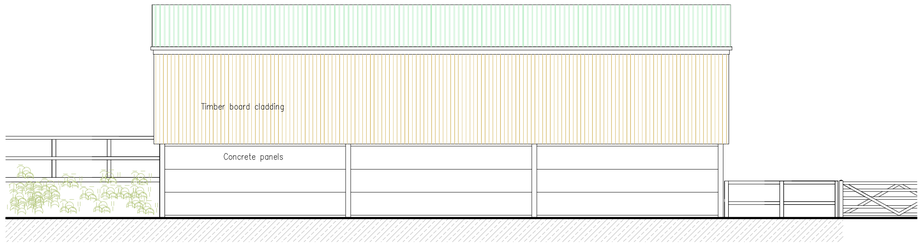

North West Elevation Scale 1:100

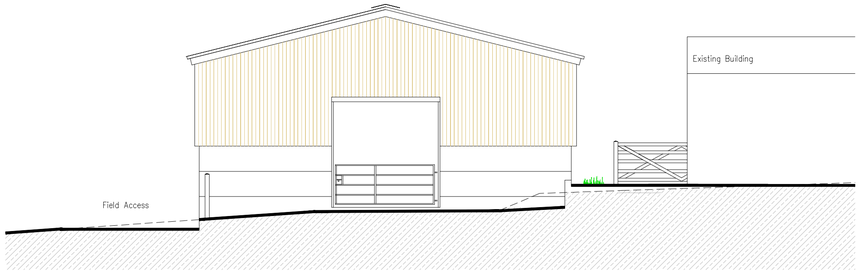

South West Elevation Scale 1:100

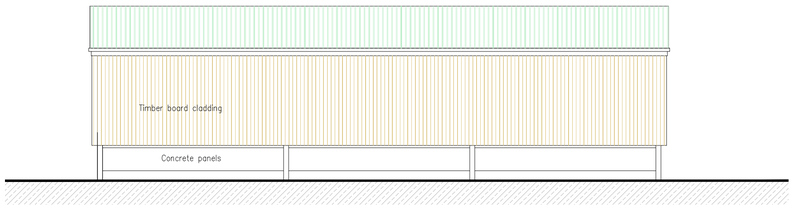

South East Elevation Scale 1:100

LANDSCAPING SCHEDULE:

NATIVE MIX SHRUB PLANTING				
Corylus Avellana	RB	600-800		
Crataegus Monogyna	RB	600-800		
Ilex Aquifolium	3L CG	400-600		
Prunus Spinosa	RB	600-800		
Rosa Canina	RB	600-800		
Sambucus Nigra	RB	600-800		
Viburnum Opulus	3L CG	400-600		

GENERAL NOTES:

IMPLEMENTATION:
All planting is to be carried out in the first planting season following Local planning authority written approval of scheme.
Any trees, plants or shrubs which are removed, die, become seriously damaged or diseased within a period of 5 years shall be replaced in the next planting season with others of similar size and species.

TOP SOIL:
Existing and imported topsoil shall conform to BS 3882:1994. Be free from compaction, brick/rubble/stone greater than 50mm diam. Minimum depths of soil 350mm to Shrubs, 150mm to grass areas.

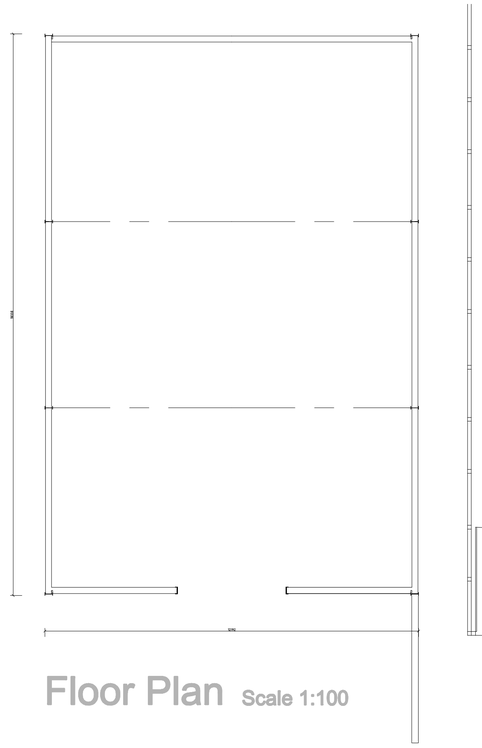

Floor Plan Scale 1:100

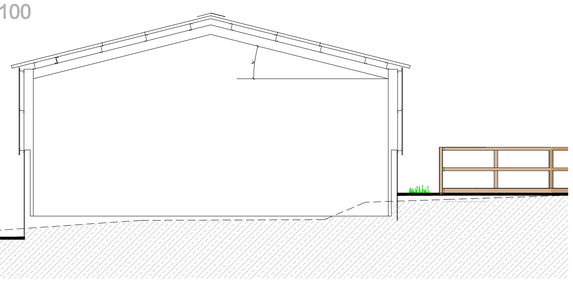

Section X-X Scale 1:100



Roof Plan Scale 1:100



Site Plan Scale 1:500

0.0m 10m 20m 30m 40m 50m 60m 70m 80m 90m 100m 110m 120m
Scale bar @ 1:1250

0.0m 1.0m 2.0m 3.0m 4.0m 5.0m 6.0m 7.0m 8.0m 9.0m 10.0m
Scale bar @ 1:100

0.0m 10m 20m 30m 40m 50m
Scale bar @ 1:500

Rev.	Drawn	Comments.	Date

MAC
ARCHITECTURAL DESIGN LTD
Moorland House, 123 Moorland Road, Burslem, ST6 1JD.
T:01782 503302 E:admin@mac-arch.co.uk

Client:
Mr M Shuker.

Project:
Proposed Agricultural buildings at
Eaves Lane Farm,
Eaves Lane, Werrington.
Staffordshire ST2 8LY.

Title:
Plans and Elevations.

Status:
Planning.

A1: Drawn: AC Bailey August 2019 Drawing Ref: 1602-05