Number	Description	Date
REV -		-

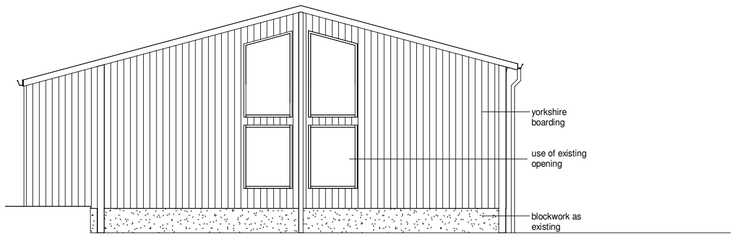

North - West Elevation as Proposed
1 : 100

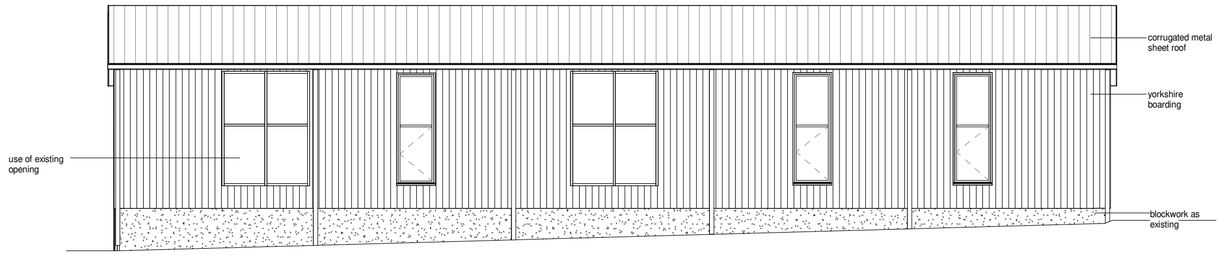

South - West Elevation as Proposed
1 : 100

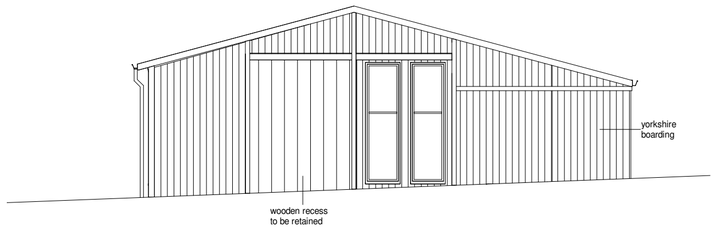

South- East Elevation as Proposed
1 : 100



North - East Elevation as Proposed
1 : 100



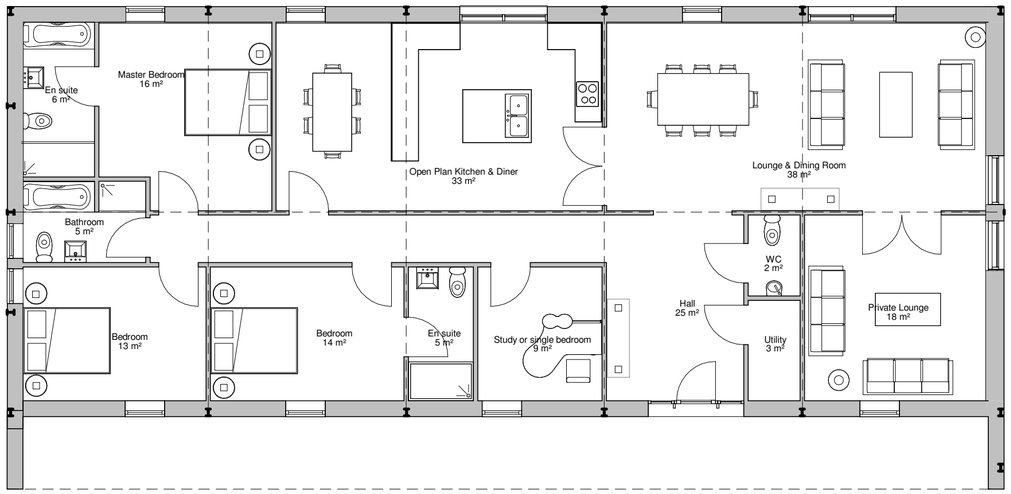

Ground Floor as Proposed
1 : 100

0 2m 4m 6m 8m 10m



West Elevation - Visual
All external material colours are indicative

Total Floor Area - 224m²

PlanningDesign

Second Floor, Suite 3
Woburn House
Vernon Gate
Derby
DE1 1UL

Tel: 01332 347 371
Fax: 01332 347 555
E-mail:
info@planningdesign.co.uk

CLIENT:
Mr & Mrs M Mellor

STATUS:
PLANNING

PROJECT DESCRIPTION:
Non Material Amendment - Roof light removal
Hayes Gate Farm, Star Road, Oakamoor, Stoke-On-Trent
ST10 3BN

DRAWING TITLE:
Plans and elevations as proposed

DRAWN BY:	CHECKED BY:
FCL	TH
DRAWING NUMBER:	**REVISION:**
102	-
SCALE:	**DATE:**
1 : 100 @A2	September 2019

DRAWING REF:
1565 -102

© COPYRIGHT EXISTS ON THE DESIGNS AND INFORMATION SHOWN ON THIS DRAWING :
The Contractor must verify all dimensions on site before making shop drawings or commencing work of any kind.
Architect to be notified of any discrepancies in dimensions immediately