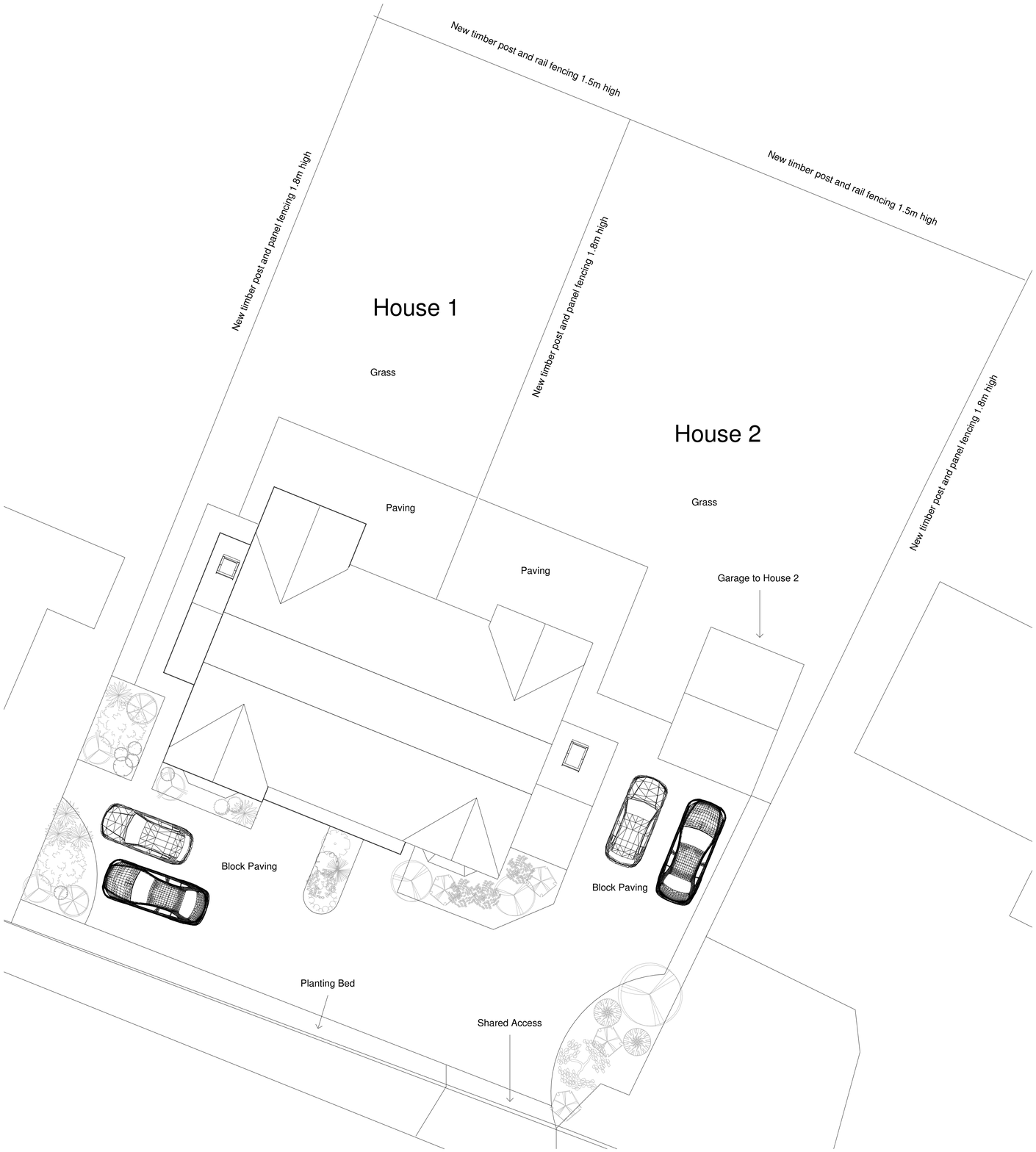

Proposed Site Plan

1 : 100

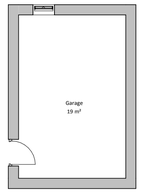

Proposed Garage Floor Plan

1 : 100

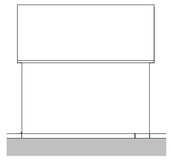

Proposed Garage Front Elevation

1 : 100

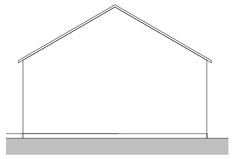

Proposed Garage Side Elevation

1 : 100

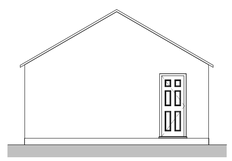

Proposed Garage Side Elevation 2

1 : 100

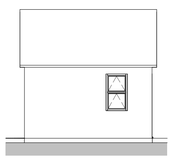

Proposed Garage Rear Elevation

1 : 100

Revision Schedule		
Revision Number	Revision Description	Revision Date
A	Landscaping	12.09.19
B	North Point	26.09.19

N

NOTES

All building work is to conform with full planning approval, application drawings and stipulated planning conditions approved by the Local Planning Authority.

All building work is to conform with 1991 Building Regulations and all Subsequent revised documents and to the satisfaction of the building control officer or equally approved.

The contractor is to check all dimensions and conditions on site before commencing. Figured dimensions shall be preferred to scaled dimension. All adjoining properties are indicative layouts and are not to be scaled.

Drawing to be read in conjunction with the Employers Requirements and relevant specification documents.

It is intended that this drawing had been produced and issued for sole purpose noted within the title block. It is not intended that this drawing be used by any other person or for any other purpose.

Uttoxeter Road
Blythe Bridge
Mr Ron Jeffries

DRAWING NAME:
Proposed Site Plan & Garage Plans & Elevations

DRAWING:-
1294 203
Planning

Rev
B

SCALE: 1 : 100 @ A1 **DATE:** 04.06.19

Jay Ashall Partnership
Chartered Architects

108 London Road, Holmes Chapel, Cheshire, CW4 7BD Tel: 01477 534897 email: enquiries@jayashall.co.uk www.jayashall.co.uk