

PROPOSED SIDE ELEVATION

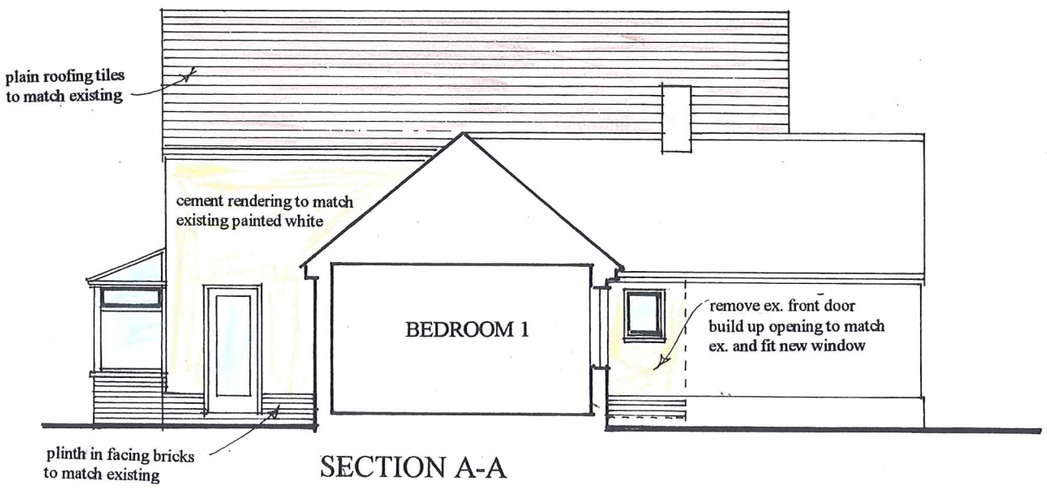

SECTION A-A

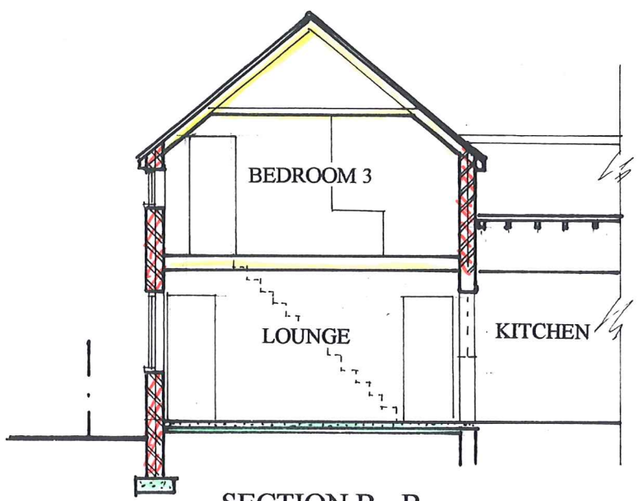

SECTION B - B
SCALE: 1:100

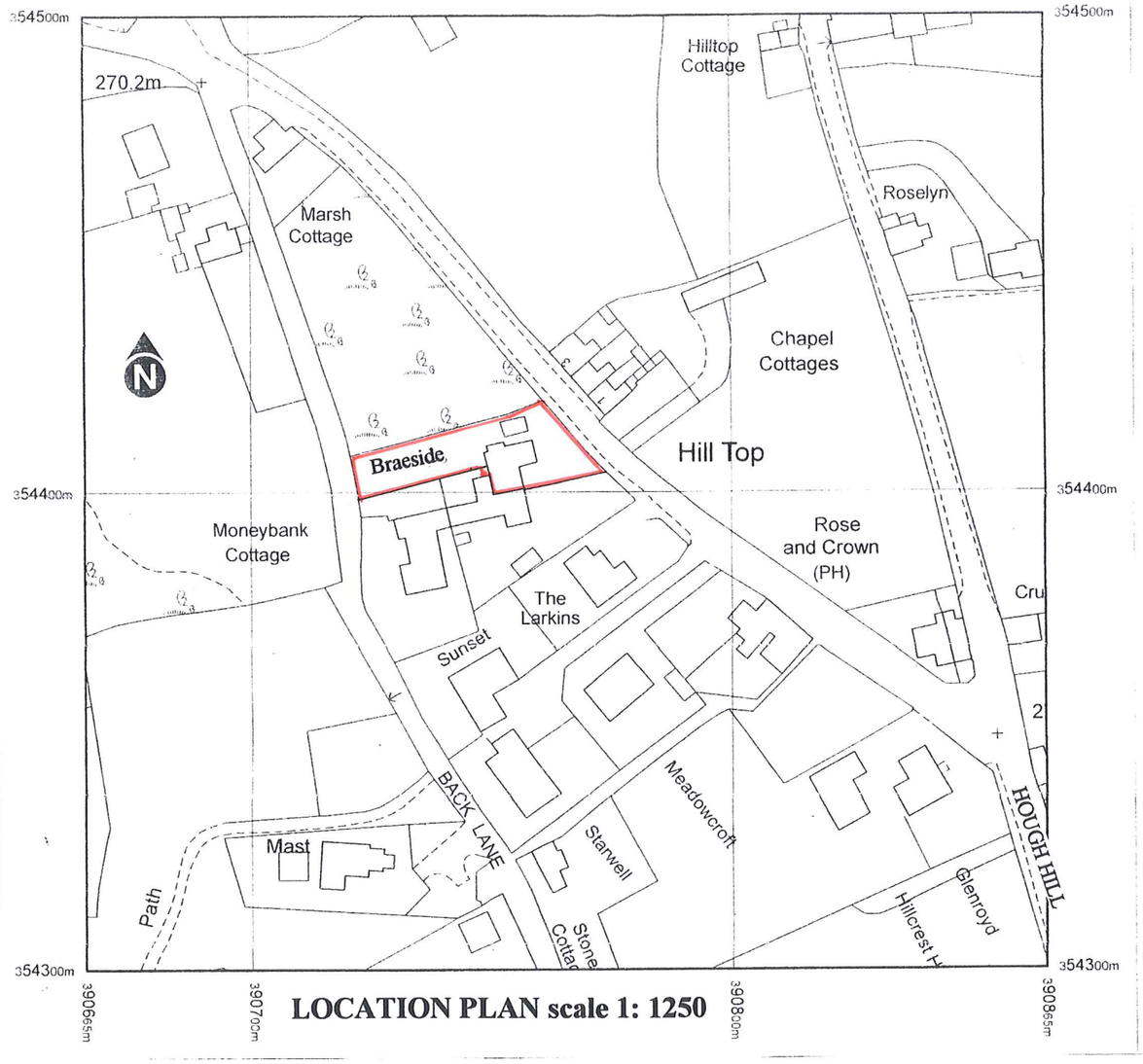

LOCATION PLAN scale 1: 1250

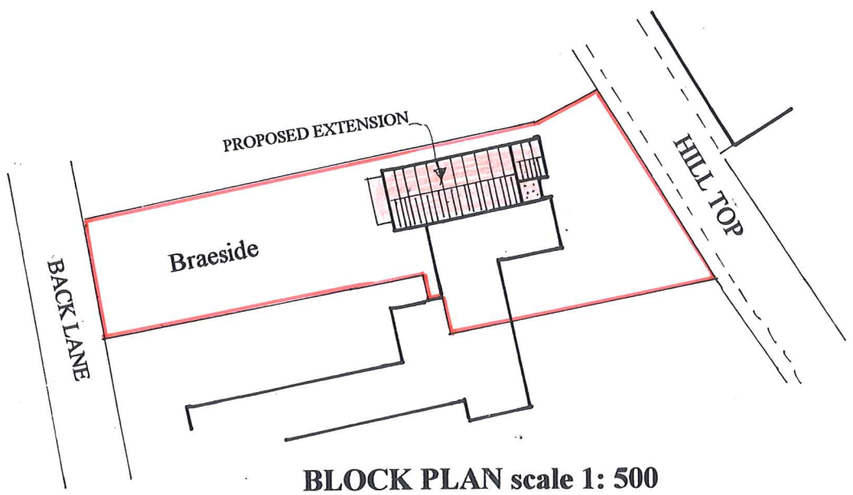

BLOCK PLAN scale 1: 500

Produced 21.01.2010 from the Ordnance Survey National Geographic Database and incorporating surveyed revision available at this date. © Crown Copyright 2010.

Reproduction in whole or part is prohibited without the prior permission of Ordnance Survey.

Ordnance Survey, the OS Symbol and OS Sitemap are registered trademarks of Ordnance Survey the national mapping agency of Great Britain.

The representation of a road, track or path is no evidence of a right of way

The representation of features as lines is no evidence of a property boundary

Part or all of this OS Sitemap is enlarged from mapping produced at one or more of the following scales: 1:1250, 1:2500, 1:10000.

Metres
0 20 40

Scale 1:1250

Supplied by: **Latitude - Southampton**
Serial number: 02874300
Centre coordinates: 390765.25 354399.75

Further information can be found on the OS Sitemap Information leaflet or the Ordnance Survey web site: www.ordnancesurvey.co.uk