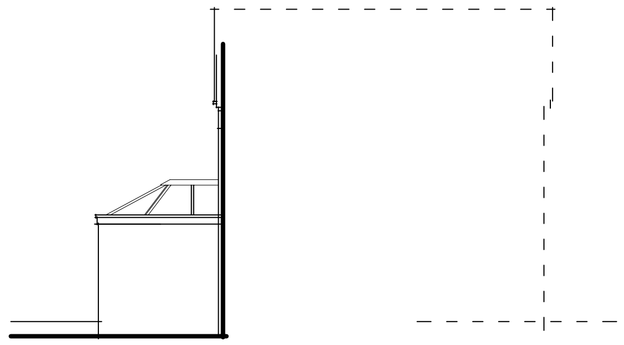

EXISTING SIDE ELEVATION

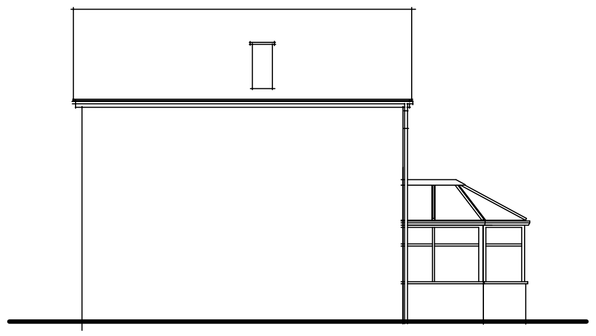

EXISTING SIDE ELEVATION



EXISTING REAR ELEVATION

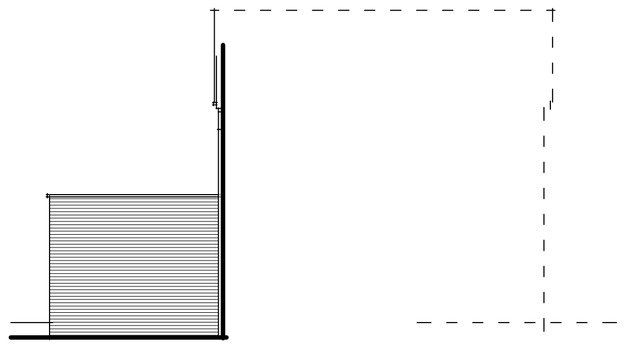

PROPOSED SIDE ELEVATION

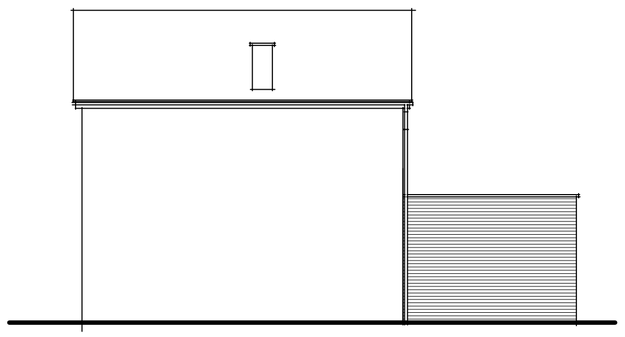

PROPOSED SIDE ELEVATION

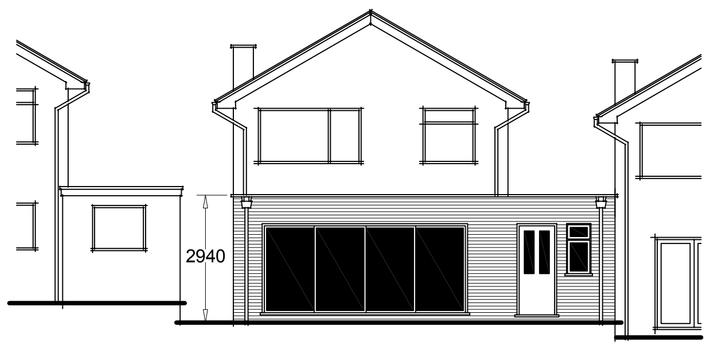

PROPOSED REAR ELEVATION

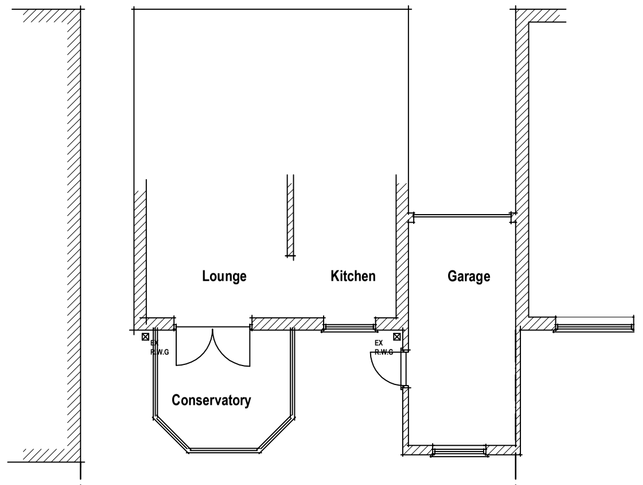

EXISTING GROUND FLOOR PLAN

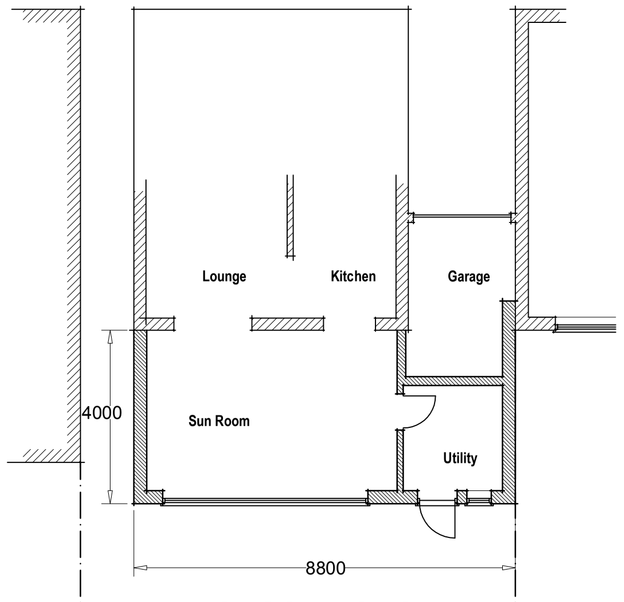

PROPOSED GROUND FLOOR PLAN

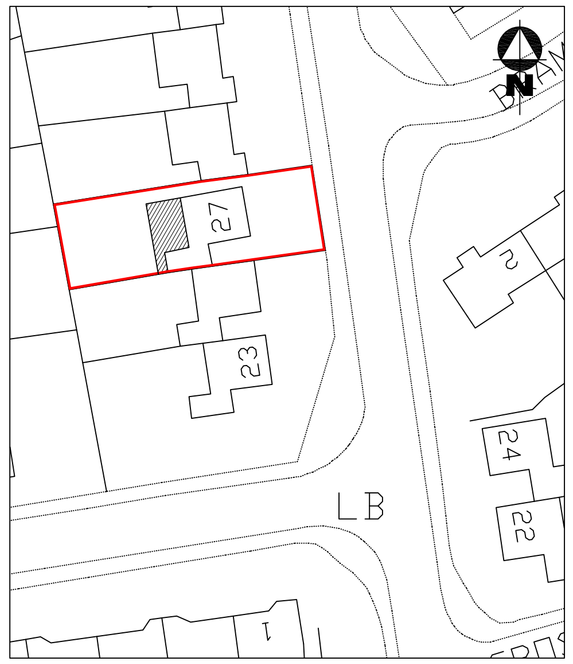

SITE PLAN (SCALE 1:500)

Ordnance Survey © Crown Copyright 2002 All rights reserved.
Licence number: 100049806

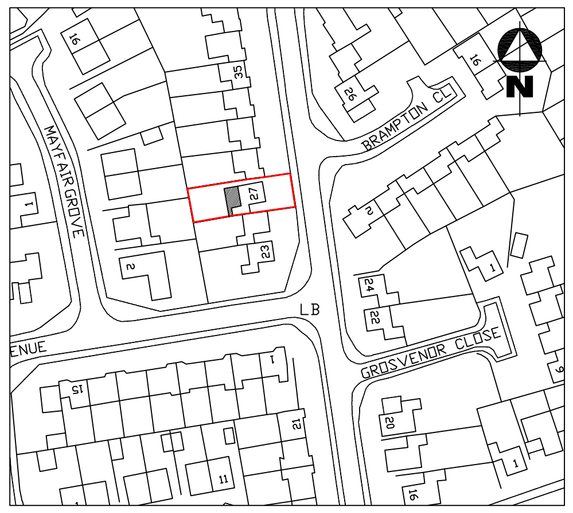

LOCATION PLAN (SCALE 1:1250)

Rev:

Project:
Single-Storey Rear Extension, at:
27 High View Road,
Endon, Stoke on Trent,
Staffs, ST9 9HS.

Title:
Existing and Proposed Floor Plans & Elevations.

Client:
Mr & Mrs D. Vincent,
27 High View Road,
Endon, Stoke on Trent, Staffs, ST9 9HS.

Date:	Scale:	Drawing No.	Rev
September 2019	1:50, 1:100, 1:500 & 1:1250 @ A1	1317_ A1_01	