All Dimensions & Levels to be checked and verified by the contractor prior to works commencing.

Any errors to be reported to the Architect immediately

The copyright of this drawing and design is vested in the Architect and must not be copied or reproduced without written consent

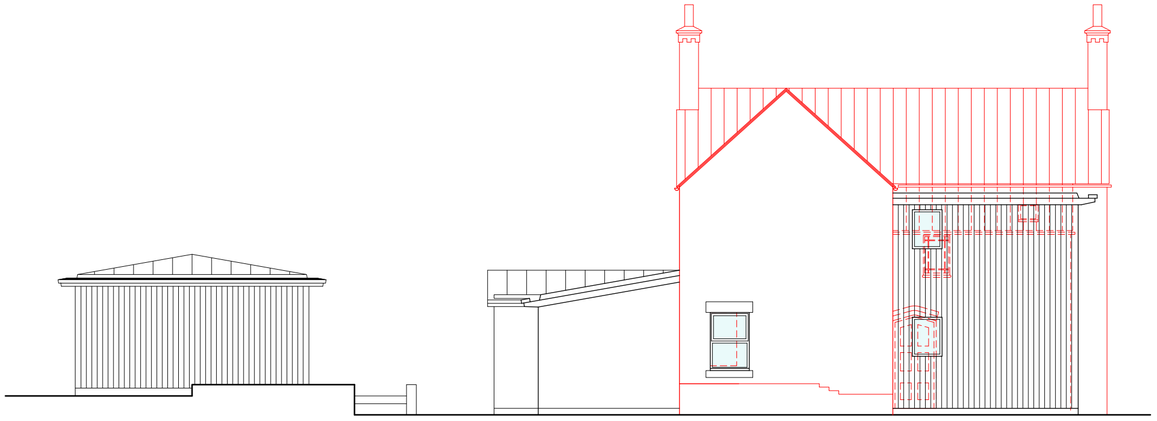

north east elevation

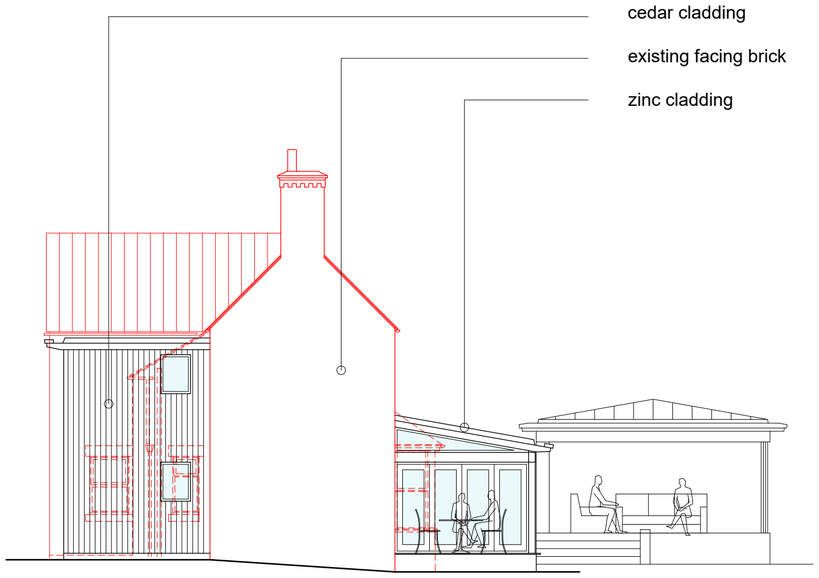

north west elevation



south west elevation

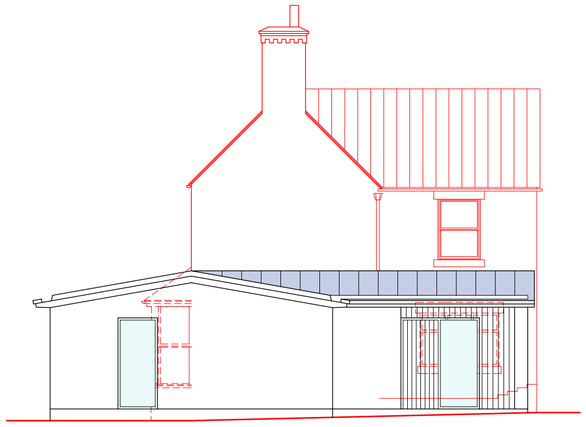

south east elevation



SCALE (METRES) at 1:100

revision	description	date
rev.a	scale bar added	10.09.19

drawing
1107-08

revision
A

client
MR & MRS BETTANY

project
EXTENSIONS & ALTERATIONS

location
SUNNYCROFT LONGSDON

title
PROPOSED ELEVATIONS

issue
PLANNING

scale
1:100 @ A2

drawn by
I.T.

checked by
I.T.

date
13.08.19.

TarpeyWoodfineArchitects

10 king street newcastle under lyme staffordshire ST5 1EL
Tel: 01782 632 680 Email: info@tarpey-woodfine.com