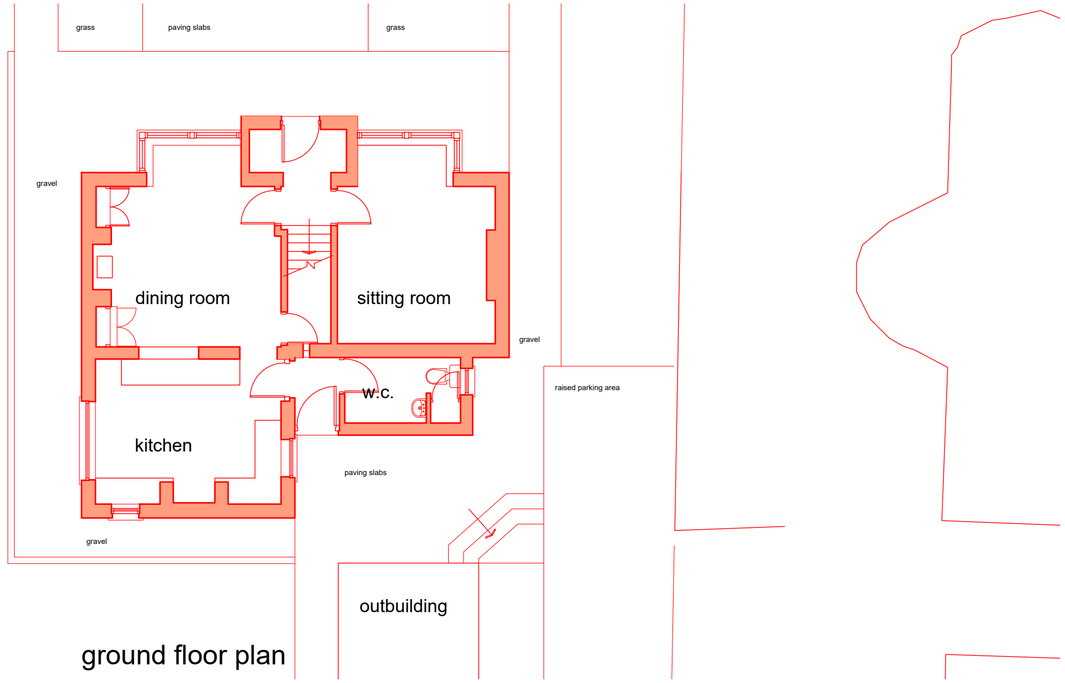


ground floor plan

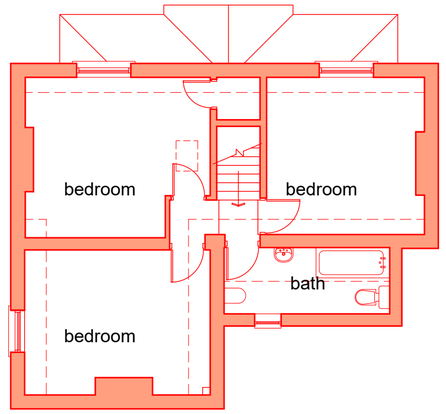


first floor plan



north east elevation

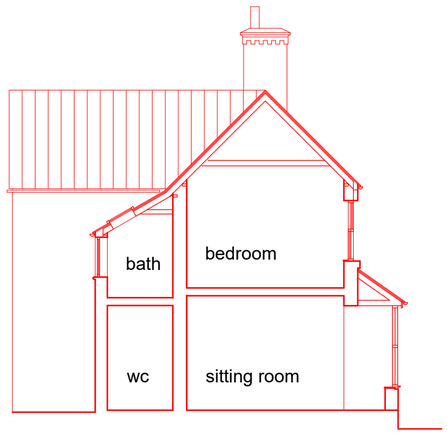


section aa



north west elevation



south west elevation



south east elevation

All Dimensions & Levels to be checked and verified by the contractor prior to works commencing.

Any errors to be reported to the Architect immediately

The copyright of this drawing and design is vested in the Architect and must not be copied or reproduced without written consent

0 1 2 3 4 5 10

SCALE (METRES) at 1:100

| revision | description | date |
|---|---|---|

drawing 1107-01

revision A

client
MR & MRS BETTANY

project
EXTENSIONS & ALTERATIONS

location
SUNNYCROFT LONGSDON

title
PLANS/ ELEVATIONS- EXISTING

issue
PLANNING

scale
1:100 @ A2

drawn by I.T.

checked by I.T.

date 04.07.19.

TarpeyWoodfineArchitects

10 king street newcastle under lyme staffordshire ST5 1EL
Tel: 01782 632 680 Email: info@tarpey-woodfine.com