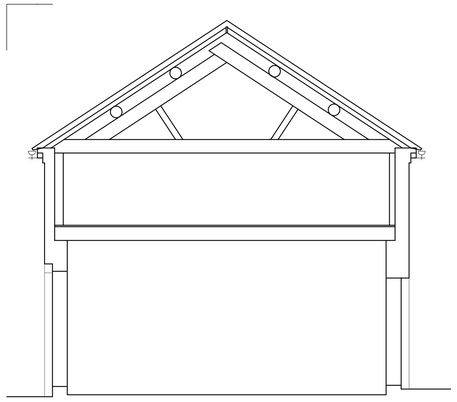

TYPICAL SECTION 1:50



END ELEVATION 1:100

Ordnance Survey © Crown copyright 2019 All rights reserved. Licence number 100051789

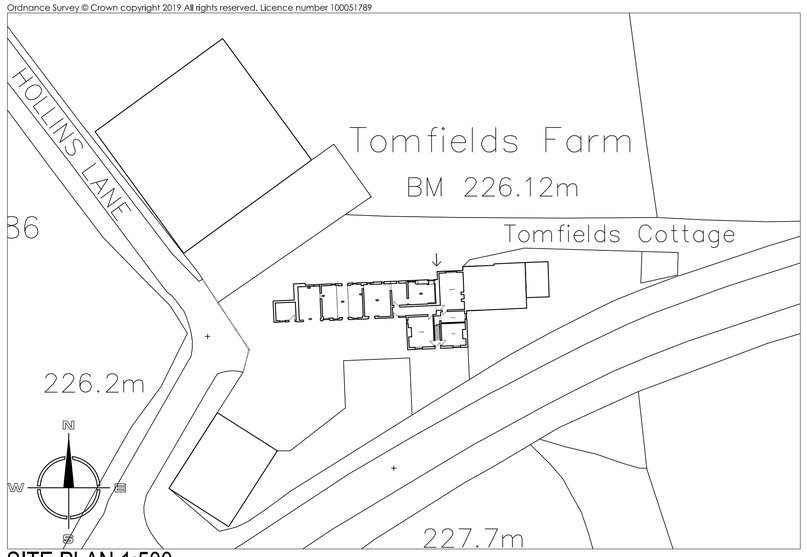

SITE PLAN 1:500

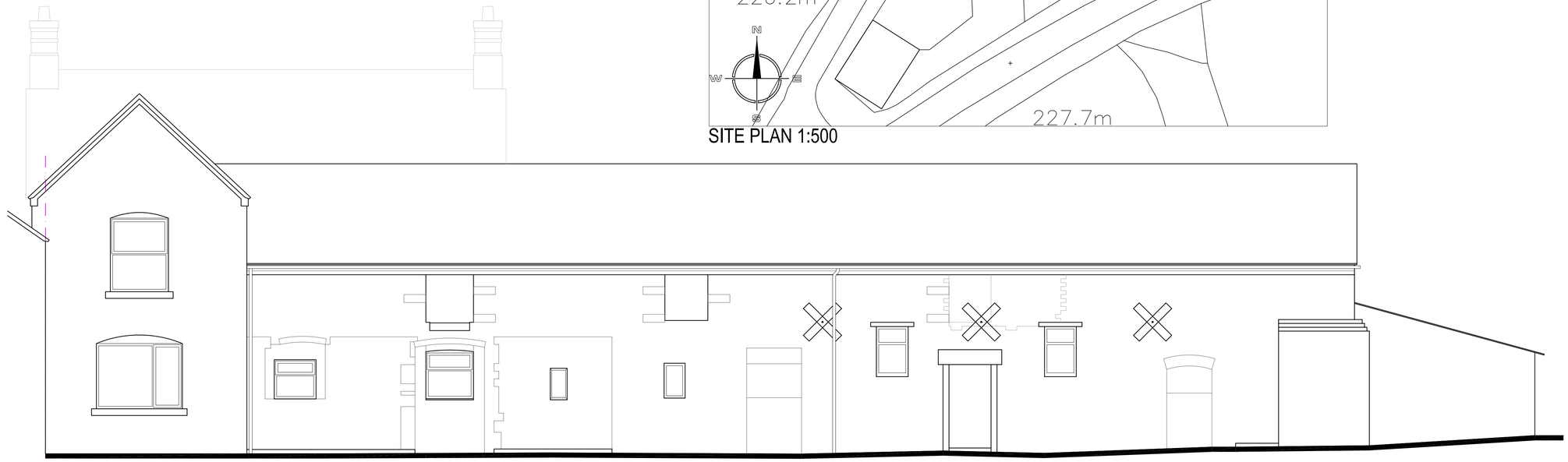

REAR ELEVATION 1:50

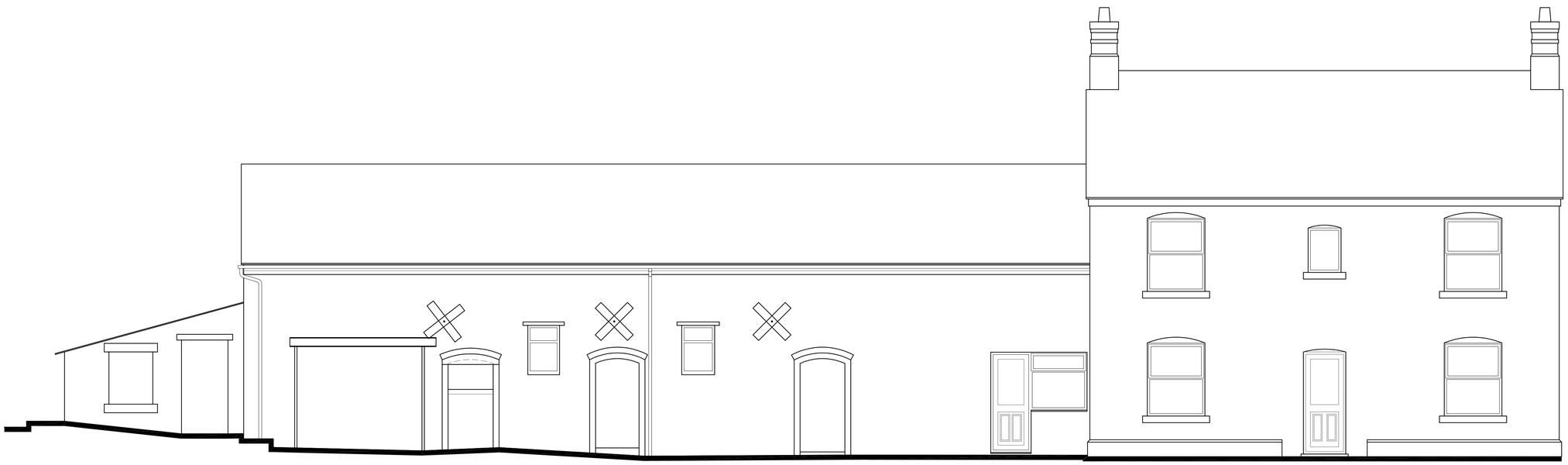

FRONT ELEVATION 1:50

Copyright of this drawing is vested in the Architect and it must not be copied or reproduced without consent. Figured dimensions only are to be taken from this drawing. All contractors must visit the site and be responsible for taking and checking all dimensions relative to their work. Hewitt&Carr Architects Ltd are to be advised of any variation between drawings and site conditions.
CLIENTS ARE ADVISED TO CLARIFY DIMENSIONS WITH THE ARCHITECT PRIOR TO SETTING OUT AND NOT TO SCALE FROM THE DRAWING

Rev.	Drawn	Comments	Date

Hewitt&Carr Architects
A: Daisybank House I 17-19 Leek Road I Cheadle I ST10 1JE
T: 01538 756888
E: enquiries@hcarchitects.co.uk
W: www.hcarchitects.co.uk

Client
Mrs Lawton

Project
Barn Conversion at Tomfields Farm,
Hollins Lane, Kingsley Moor.

Title
Elevations As Existing

Status
Survey

Date Apr 2019 Drawn SG

Scale @A1 As Stated Checked

Project No 00884 Drawing No. AL(0)02 Rev

File Path: N:\EF