

Datum 95.00m

Elevation 1

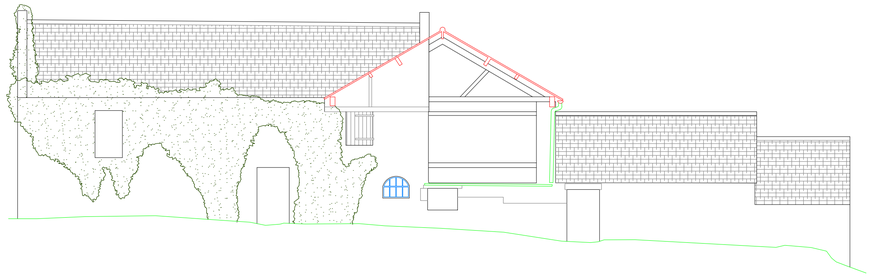

Datum 95.00m

Elevation 2

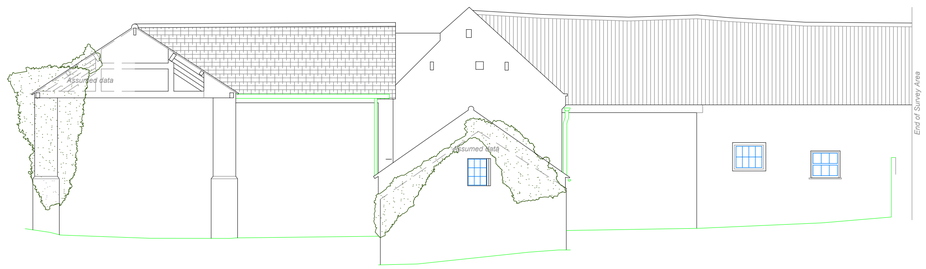

Datum 95.00m

Elevation 3



Datum 95.00m

Elevation 4

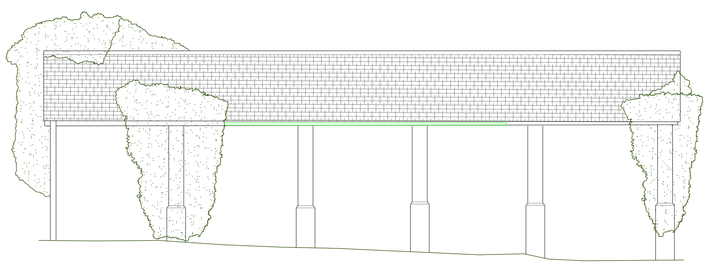

Datum 95.00m

Elevation 4

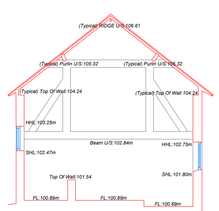

Datum 95.00m

Section AA

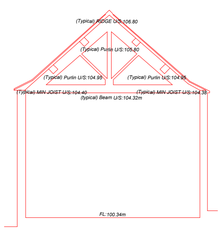

Datum 95.00m

Section BB

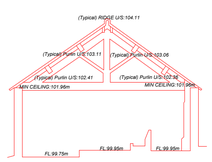

Datum 95.00m

Section CC

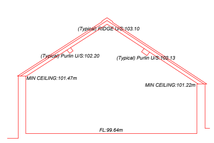

Datum 95.00m

Section DD

N

W E

S

Key:

FL:	Floor level		Building line
CL:	Ceiling level		Beam
SUC:	Suspended ceiling level		Window
U/S:	Underside level		Dimension
SHL:	Sill height level		
HHL:	Head height level		
SPR:	Spring Point		Ground light
	Sanitary ware		Door / sliding door
	Heater / radiator		Inspection cover

REV	DATE	DESCRIPTION OF WORK	SURVEYOR	CHECKED BY

MAPMATIC
MEASURED SURVEYS
SETTING OUT ▪ UTILITY SURVEYS ▪ CAVERN SURVEYS ▪ FLOOD RISK ASSESSMENT
AERIAL PHOTOGRAPHY ▪ EARTHWORK CALCATIONS ▪ MEASURED BUILDING SURVEYS ▪ TOPOGRAPHICAL SURVEYS
Mapmatic, Suite 1, Woburn House, South Street, Vernon Gate, Derby, DE1 1UL
Tel: 01332 650 580 www.mapmatic.com Email: info@mapmatic.com

CLIENT

Paul and Emma Worthington

PROJECT

Rickyard Barn
Alton
ST10 4DF

TITLE

Measured Elevations

Scale	1: 100@A1	Date	05.02.2109
Drawn	STB	Checked	AW
Level datum	Local	Grid orientation	Local
Job number	3010	Revision	0
Drawing no.	0001	Sheet	3 of 3

Notes:

All critical measurements should be checked on site prior to design. No liability will be taken for this plan if passed onto 3rd parties. Trees and other survey data may be omitted due to dense vegetation. Some services may have been omitted due to parked vehicles and vegetation. Please note the drainage information has been ascertained by visual inspection from the surface and therefore values are estimated.

This survey has been orientated to the OnGrance Survey (OS) national grid via a Global Navigation Satellite System (GNSS) RTK survey. The survey has been tied to 3 OS published control stations established near to the site centre via a transformation using the OSTN15 & OSGPO3 transformation models. The survey has been correlated to this point and a further one or more OSGB36 points established to create a true OS bearing for angle orientation. No scale factor has been applied to the survey therefore the coordinates shown are arbitrary and not true OS coordinates.
Please refer to the survey station table to enable establishment of the on-site grid.

RICS ICES

Copyright Mapmatic 07.09.2016