© MAC ARCHITECTURAL DESIGN LTD 2018. All rights reserved.
This Drawing and its contents has been produced for the Client only and is not intended for any other person or for any other purpose than the Drawing Status. No part of this drawing and associated graphical contents may be reproduced, copied, modified or distributed, without the prior written consent of MAC Architectural Design Ltd.



East Elevation Scale 1:50



North Elevation Scale 1:50



West Elevation Scale 1:50

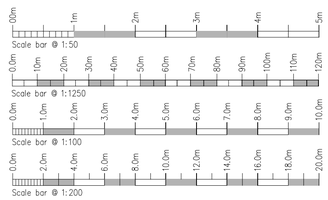



South Elevation Scale 1:50

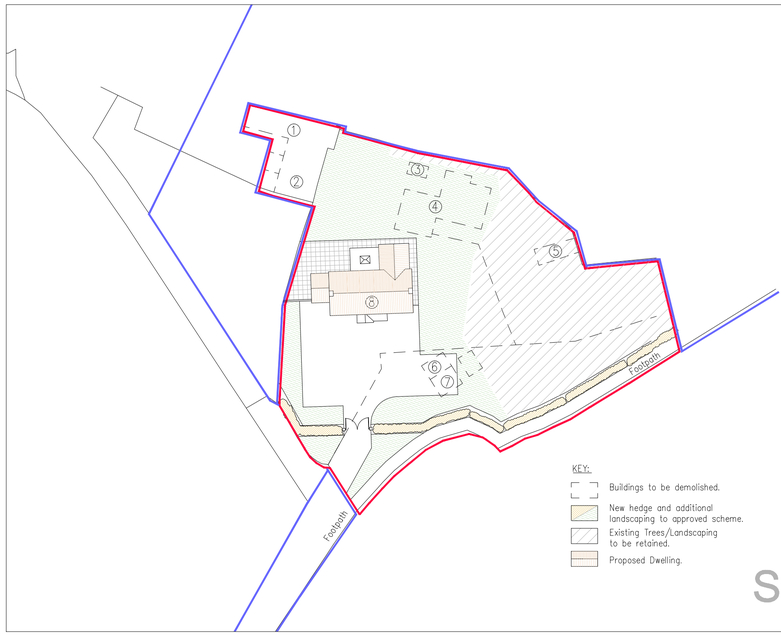

Site Plan Scale 1:500

EXISTING BUILDINGS TO BE DEMOLISHED:			
Building:		Footprint:	Volume:
①		56.9 M^2	143.0 M^3
②		76.0 M^2	77.2 M^3
③		7.9 M^2	15.1 M^3
④		113.5 M^2	602.0 M^3
⑤		17.2 M^2	22.8 M^3
⑥		12.4 M^2	20.7 M^3
⑦		14.7 M^2	33.7 M^3
TOTALS		298.6 M^2	914.5 M^3

PROPOSED DWELLING:			
		Footprint:	Volume:
⑧		155 M^2	830 M^3
TOTALS		155 M^2	830 M^3

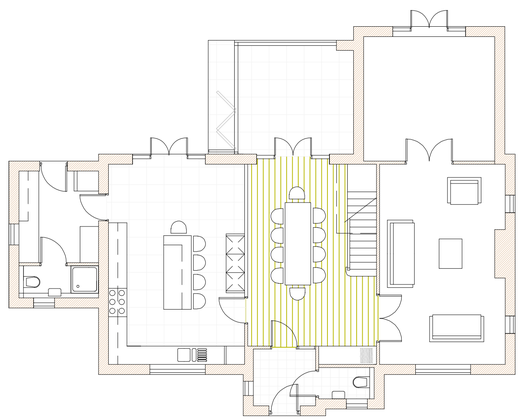

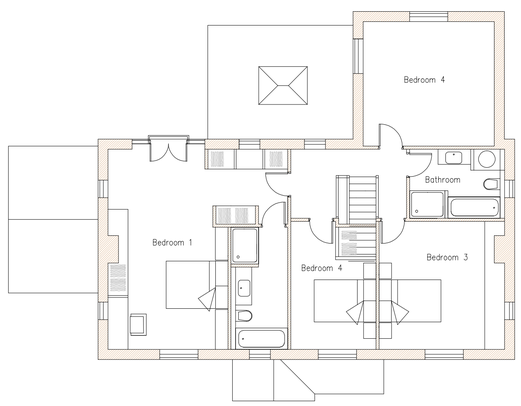

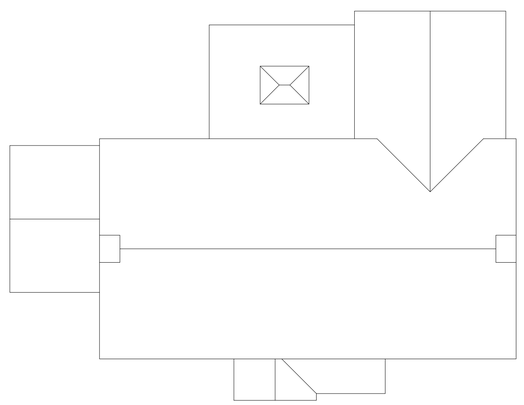

Roof Plan Scale 1:100

Rev.	Drawn	Comments.	Date

MAC
ARCHITECTURAL DESIGN LTD
Moorland House, 123 Moorland Road, Burslem, ST6 1JD.
T:01782 503302 E:admin@mac-arch.co.uk

Client:
Mr D Titterton.

Project:
Proposed Replacement Dwelling at Moorside Farm, Kingsley Moor, Stoke on Trent, Staffordshire. ST10 2EG.
(Eastings 400012 Northings 346348)

Title:
Plans & Elevations as Proposed.

Status:
Planning.

Paper A1: Drawn: AC Bailey. Date: June. 2019 Ref: 1593-06