1:100 Scale to be measured

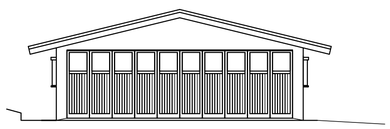

Existing Front Elevation 1:100

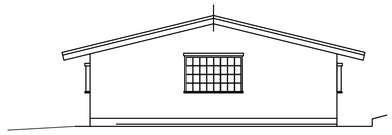

Existing Rear Elevation

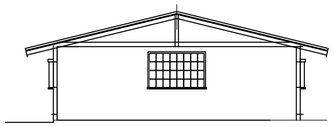

Existing Section

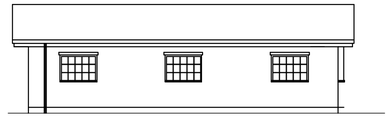

Existing Roadside Elevation

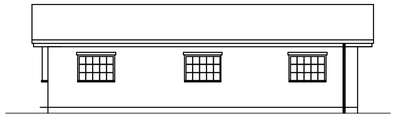

Existing Side Elevation

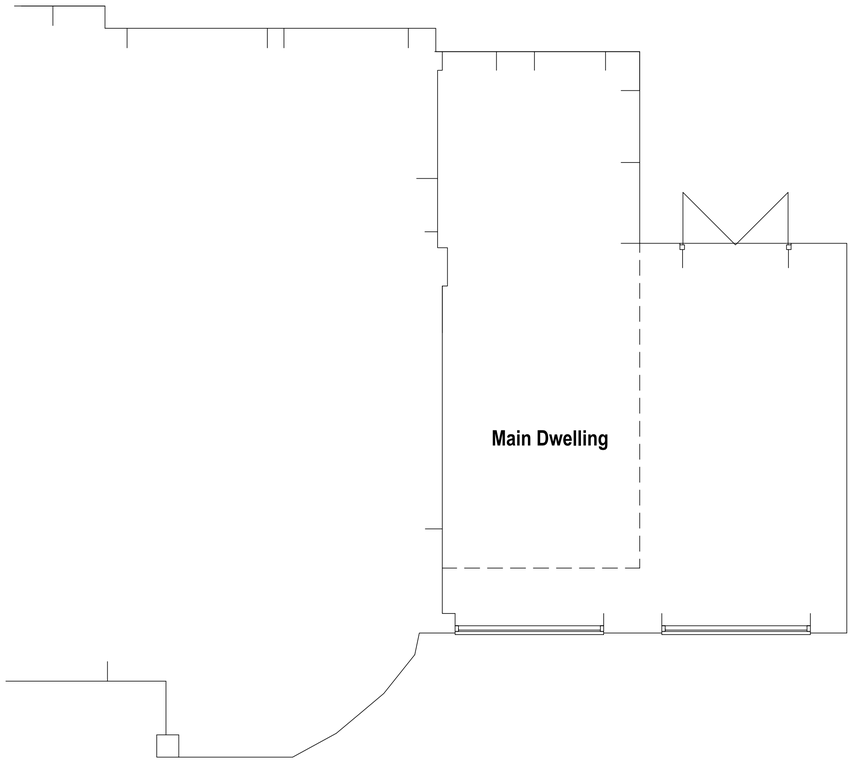

Existing Layout Plan 1:50

0 0.50 1.00 1.50 2.00 2.50 3.00 3.50 4.00 4.50 5.00 5.50 6.00 6.50

1:50 Scale to be measured

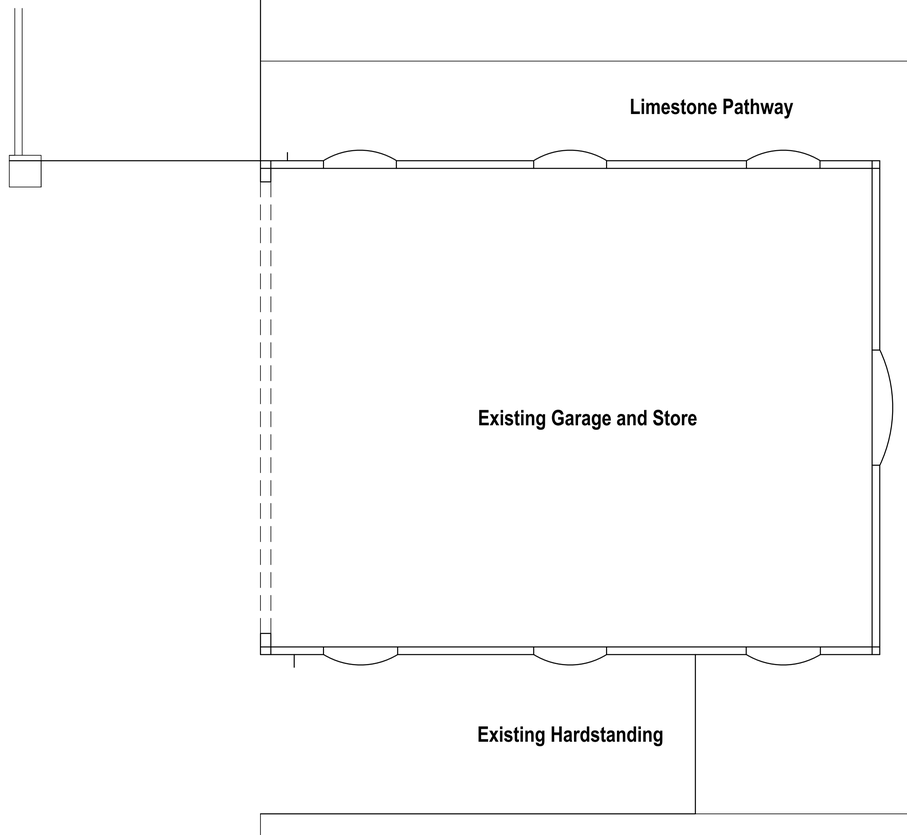

DRAWING STATUS

PLANNING

THIS DRAWING IS COPYRIGHT AND MUST NOT BE REPRODUCED IN WHOLE OR IN PART WITHOUT THE PRIOR PERMISSION OF P4 Architecture.

DIMENSIONS TO BE VERIFIED ON SITE. ONLY FIGURED DIMENSIONS TO BE USED AND ANY DISCREPANCY BETWEEN THIS DRAWING AND SITE CONDITIONS TO BE REFERRED TO P4 Architecture IMMEDIATELY. NO DIMENSIONS ARE TO BE SCALED OFF PRINTED DRAWINGS UNLESS STATED DIMENSIONS ALIGN WITH THE CORRESPONDING SCALE BAR AND SCALE RULE. ANY AREAS THAT ARE INDICATED ON THIS DRAWING ARE FOR GUIDANCE ONLY. NO RESPONSIBILITY IS TAKEN FOR THEIR ACCURACY.

THERE IS A RISK OF DEATH OR INJURY IN CONSTRUCTION IF THE WORKS ARE NOT PROPERLY PLANNED AND SUPERVISED. THE CONTRACTOR MUST NOT UNDERTAKE ANY ELEMENT OF WORK WITHOUT HAVING FIRST CARRIED OUT THE NECESSARY RISK ASSESSMENT AND PREPARED DETAILED METHOD STATEMENT.

CLIENT

Mr M. & Mrs L. Tudor

PROJECT

Proposed Replacement Garage with Annex over at The Spinney Leek Road Longsdon, Leek, Staffs

DRAWING TITLE

Plans as Existing

SCALE	DATE
1:50 & 1:100 @ A1	May 2019

DRAWING No.	REV
MATU /PP/02/001	

P4 Architecture

P4 Architecture
A Chartered Institute of Architectural Technologist Practice

Chartered Institute of Architectural Technologists

Architectural & Construction Project Management Services

19, Nicholson Way, Leek, Staffordshire Moorlands. ST13 8NE
Tel. 07962 062 618 Email. P4architecture@hotmail.co.uk