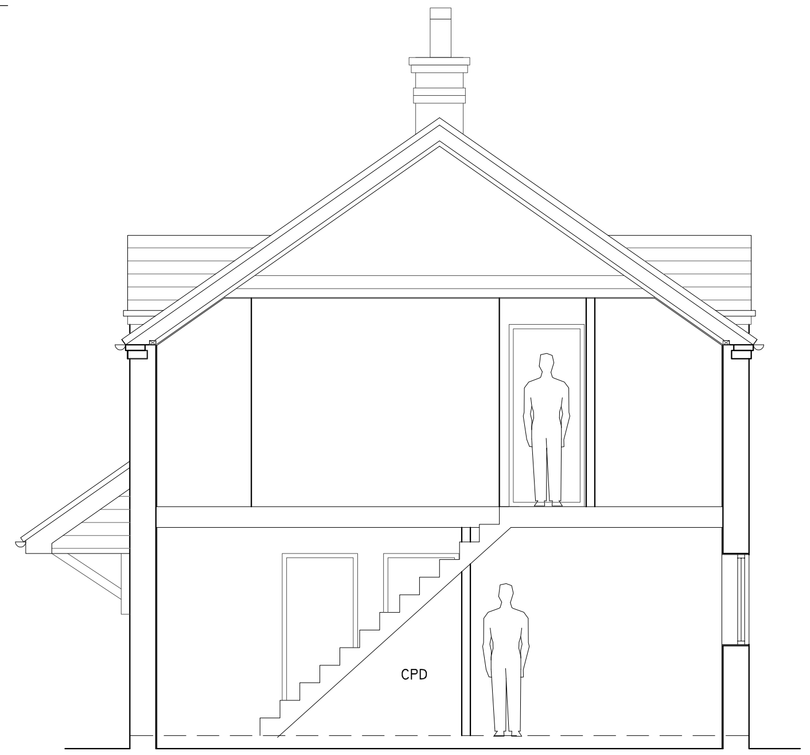

SECTION A-A 1:50

Ordnance Survey © Crown copyright 2018 All rights reserved. Licence number 100051789

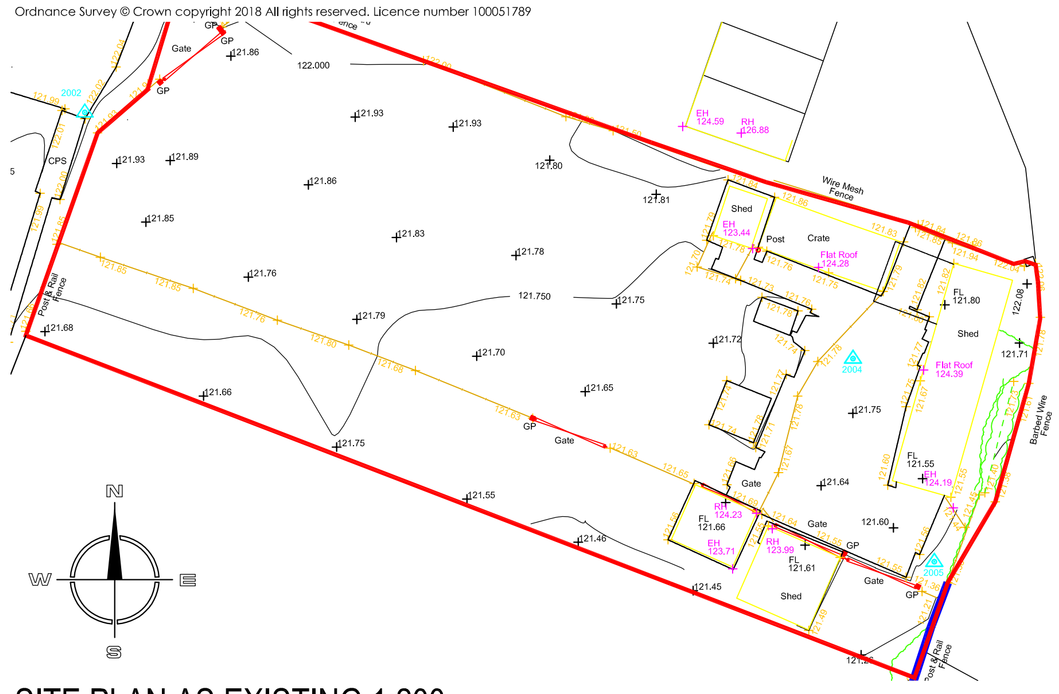

SITE PLAN AS EXISTING 1:200

Ordnance Survey © Crown copyright 2018 All rights reserved. Licence number 100051789

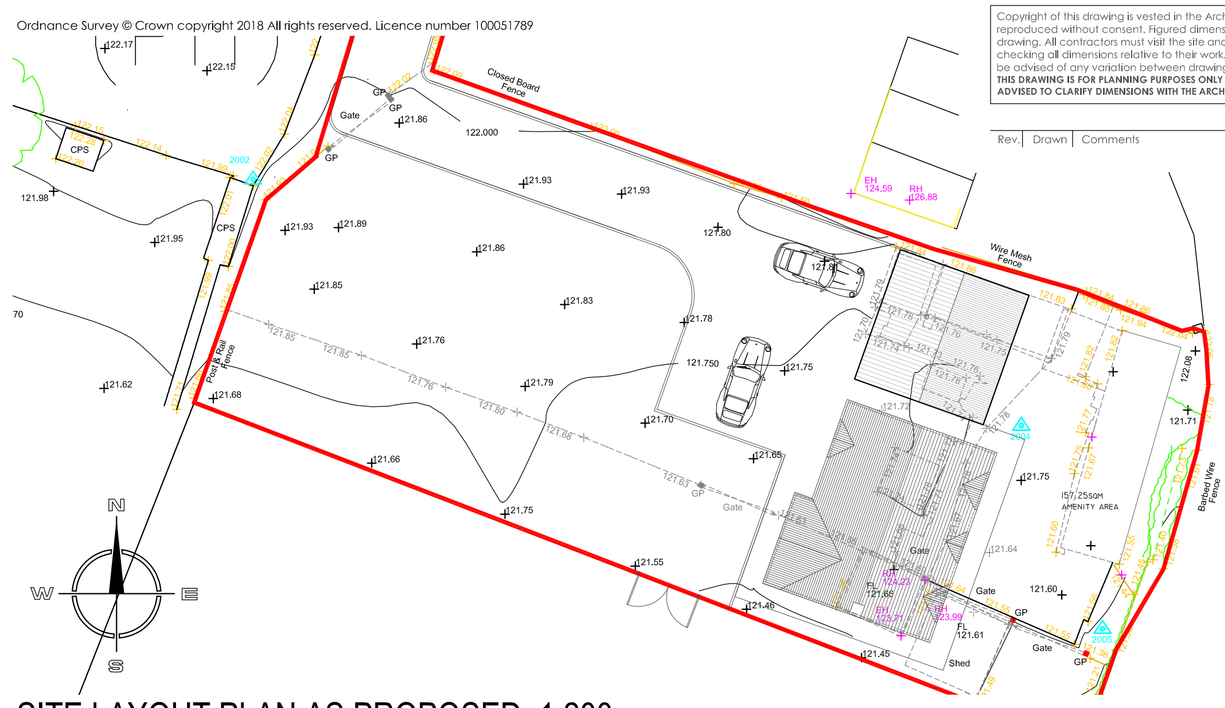

SITE LAYOUT PLAN AS PROPOSED 1:200

Copyright of this drawing is vested in the Architect and it must not be copied or reproduced without consent. Figured dimensions only are to be taken from this drawing. All contractors must visit the site and be responsible for taking and checking all dimensions relative to their work. Hewitt&Carr Architects Ltd are to be advised of any variation between drawings and site conditions.
THIS DRAWING IS FOR PLANNING PURPOSES ONLY AND CLIENTS/CONTRACTORS ARE ADVISED TO CLARIFY DIMENSIONS WITH THE ARCHITECT PRIOR TO SETTING OUT.

Rev.	Drawn	Comments	Date



FRONT ELEVATION 1:50



REAR ELEVATION 1:50

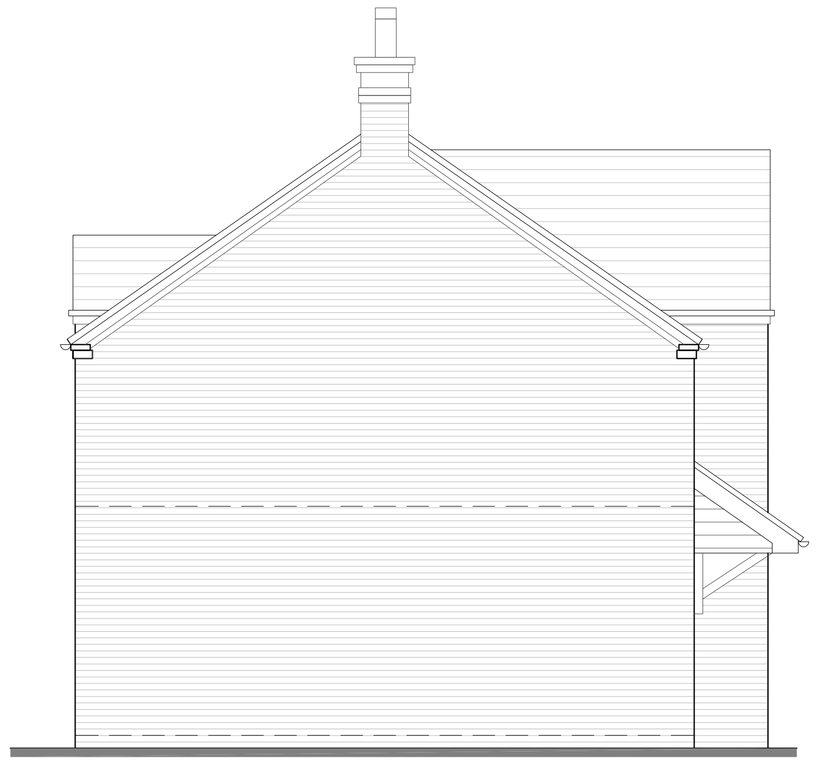

SIDE ELEVATION 1:50

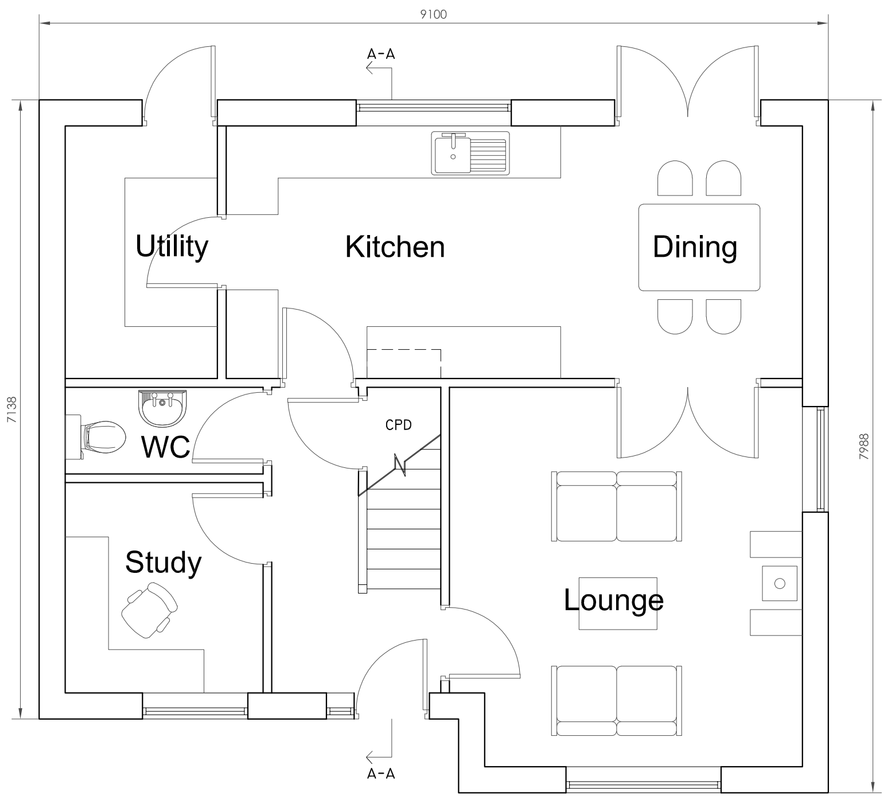

GROUND FLOOR PLAN 1:50 GIFA : 117.2sqm

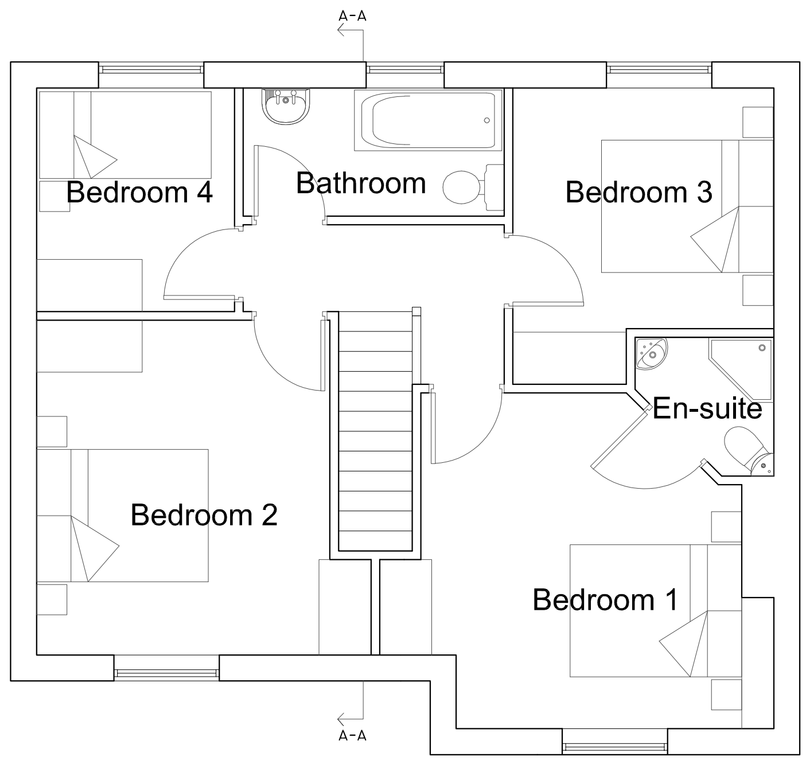

FIRST FLOOR PLAN 1:50



SIDE ELEVATION 1:50

Hewitt&Carr Architects
A: DaisyBank House | 17-19 Leek Road | Cheadle | ST10 1JE
T: 01538 756888
E: enquiries@hcarchitects.co.uk
W: www.hcarchitects.co.uk

Client
Mr John Bevan

Project
Residential Development at land rear
Red Lion, Checkley

Title
Plans and elevations as proposed

SCHEME

Status
Scheme

Date April 2019 Drawn HMM

Scale @A1 AS NOTED Checked

Project No 00877 Drawing No. AL(0)02 Rev D

File Ref: H:\REF