

Proposed South West elevation.
Scale 1:100

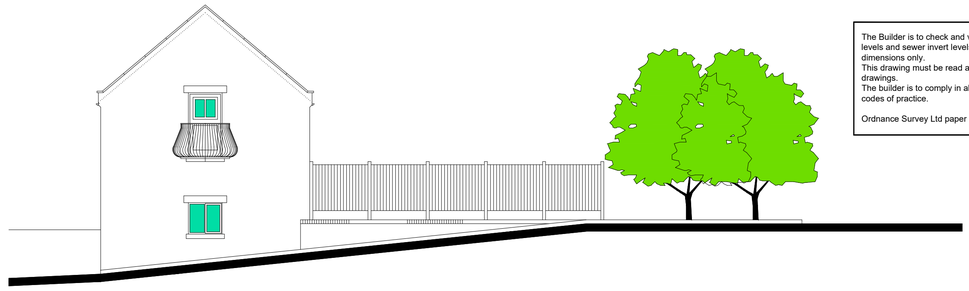

Proposed South East elevation.
Scale 1:100

The Builder is to check and verify all building and site dimensions, levels and sewer invert levels prior to commencement of work, work to figured dimensions only.
This drawing must be read and checked with all structural and relevant specialist drawings.
The builder is to comply in all aspects with the current Building Regulations and latest codes of practice.

Ordnance Survey Ltd paper mapping licence / customer account number 100060636.

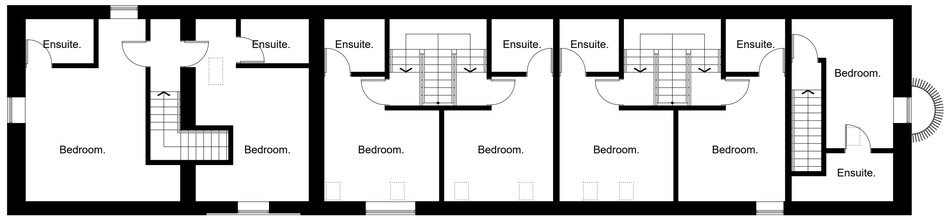

Proposed first floor plan.
Scale 1:100

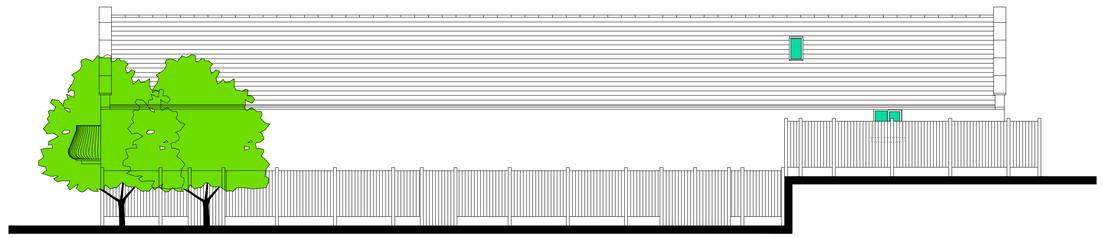

Proposed North East elevation.
Scale 1:100

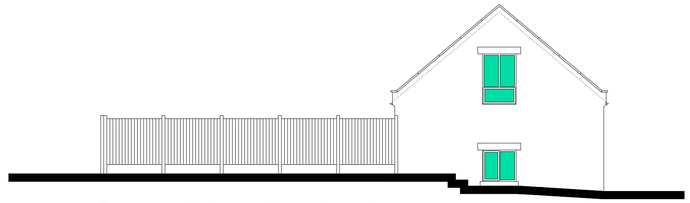

Proposed North West elevation.
Scale 1:100

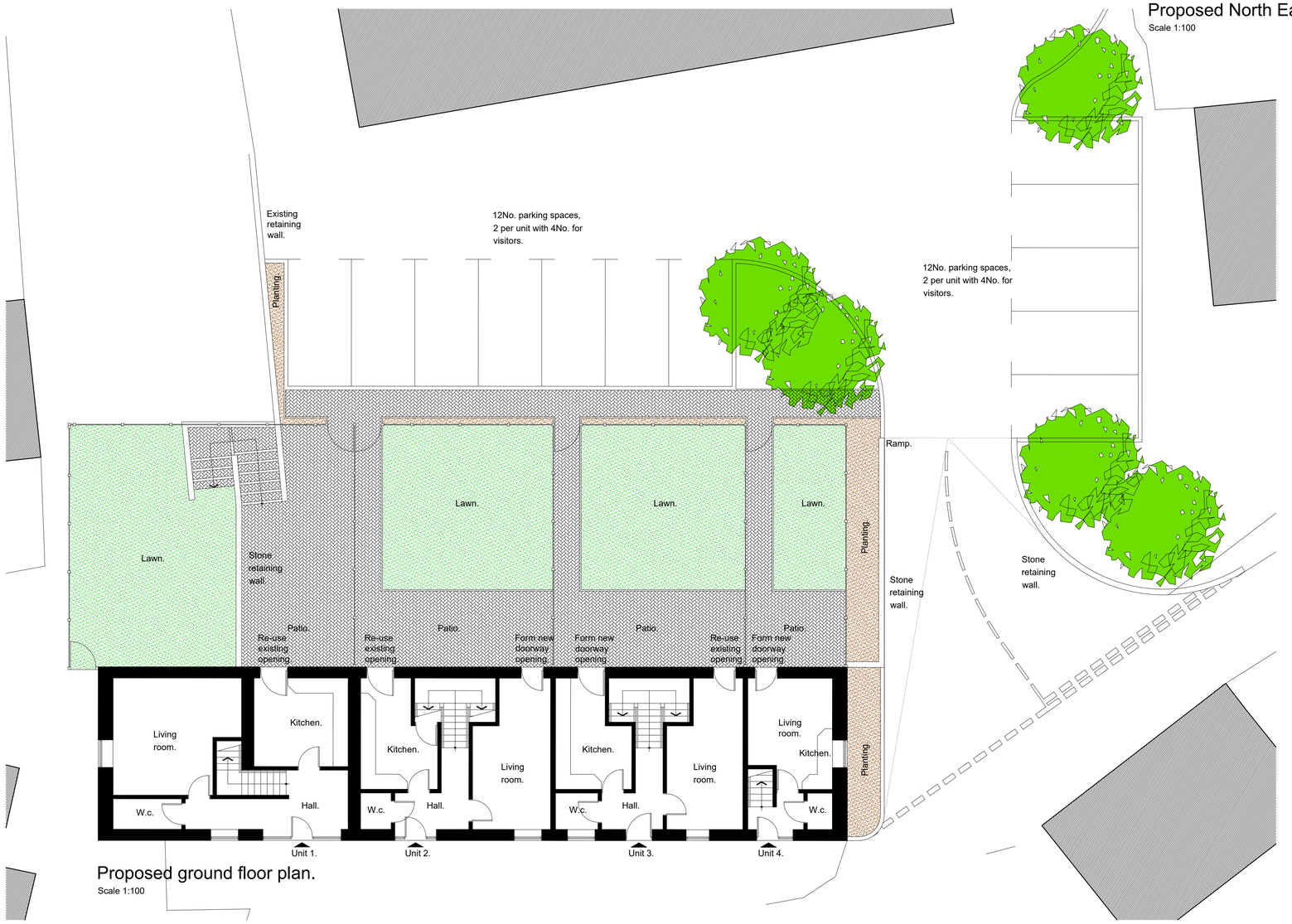

Proposed ground floor plan.
Scale 1:100

1:100
2m 0 2m 4m 6m 8m 10m

Project: Hermitage Farm, Froghall.
Drawing: Proposed floor plans and elevations.
Drg. No.: 440 / 219 / 03
Scale: 1:100
Date: May 19
Rev: A
Size: PT
ALDER MILL
SHEEPY ROAD
ATHERSTONE
WARWICKSHIRE
CV9 3AH
TEL 01827-716666
FAX 01827-718111